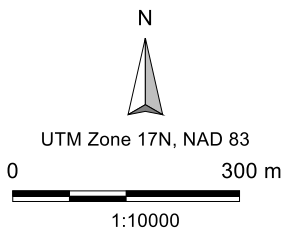


The included mapping has been compiled from various sources and is for information purposes only. Saugeen Valley Conservation Authority (SVCA) is not responsible for, and cannot guarantee, the accuracy of all the information contained within the map.

Produced by SVCA and includes material ©[2018] of the Queen's Printer for Ontario. All Rights Reserved. [2018] May Not be Reproduced without Permission. THIS IS NOT A PLAN OF SURVEY.

This mapping contains products of the South Western Ontario Orthophotography Project 2015 (SWOOP2015). These images were taken in 2015 at 20cm resolution by Fugro GeoServices. They are the property of Saugeen Valley Conservation Authority ©2018.

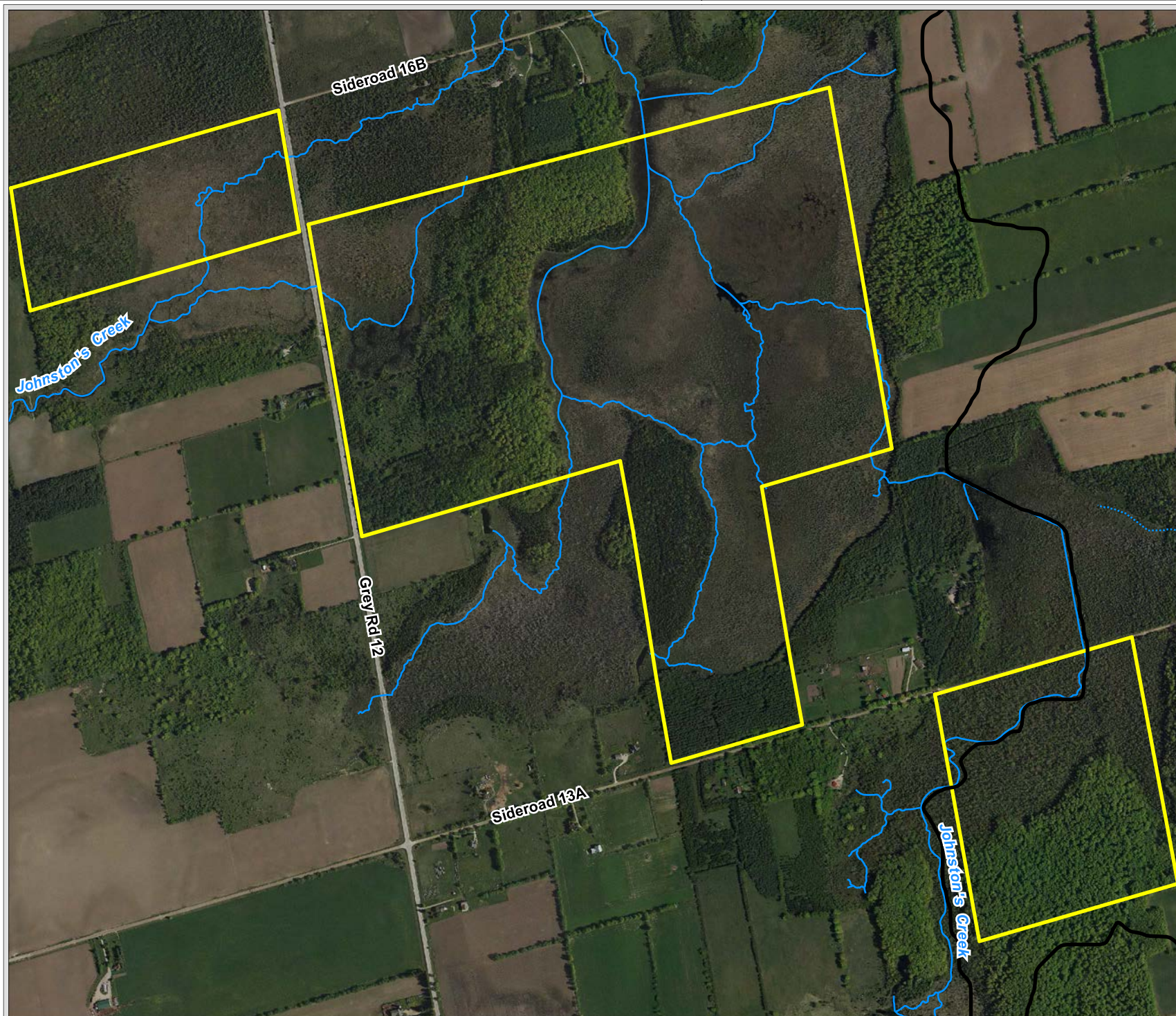


**Legend**

- ..... Intermittent Watercourse
- Permanent Watercourse
- Allan Park Management Unit (Tract 42-280-15)

**Allan Park  
Management Unit  
Tract 42-280-15  
2015  
Orthophotography**









**Beaverdale Bog  
Tract 42-390-05  
Tract 42-390-10**

**2015  
Orthophotography**

**Legend**

-  Intermittent Watercourse
-  Permanent Watercourse
-  Beaverdale Bog (Tract 42-390-05, Tract 42-290-10, Tract 42-290-15)
-  SVCA Boundary



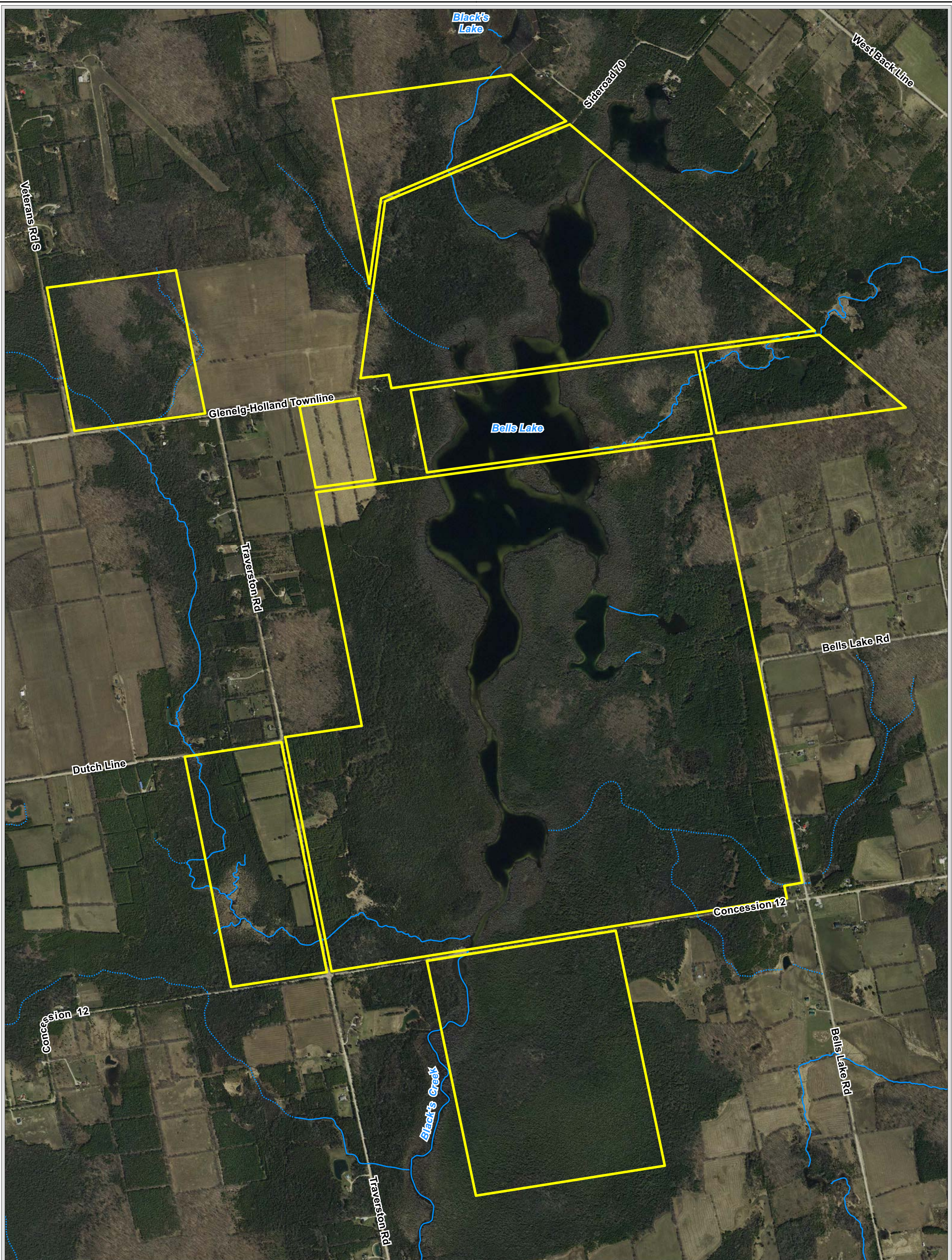
UTM Zone 17N, NAD 83  
0 300 m  
1:13000

The included mapping has been compiled from various sources and is for information purposes only. Saugeen Valley Conservation Authority (SVCA) is not responsible for, and cannot guarantee, the accuracy of all the information contained within the map.

Produced by SVCA and includes material ©[2018] of the Queen's Printer for Ontario. All Rights Reserved. [2018] May Not be Reproduced without Permission. THIS IS NOT A PLAN OF SURVEY.

This mapping contains products of the South Western Ontario Orthophotography Project 2015 (SWOOP2015). These images were taken in 2015 at 20cm resolution by Fugro GeoServices. They are the property of Saugeen Valley Conservation Authority ©2018.

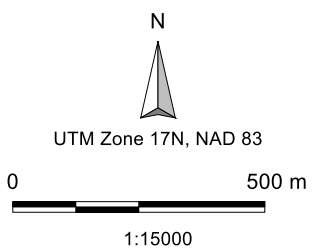




The included mapping has been compiled from various sources and is for information purposes only. Saugeen Valley Conservation Authority (SVCA) is not responsible for, and cannot guarantee, the accuracy of all the information contained within the map.

Produced by SVCA and includes material ©(2018) of the Queen's Printer for Ontario. All Rights Reserved. [2018] May Not be Reproduced without Permission. THIS IS NOT A PLAN OF SURVEY.

This mapping contains products of the South Western Ontario Orthophotography Project 2015 (SWOOP2015). These images were taken in 2015 at 20cm resolution by Fugro GeoServices. They are the property of Saugeen Valley Conservation Authority ©2018.

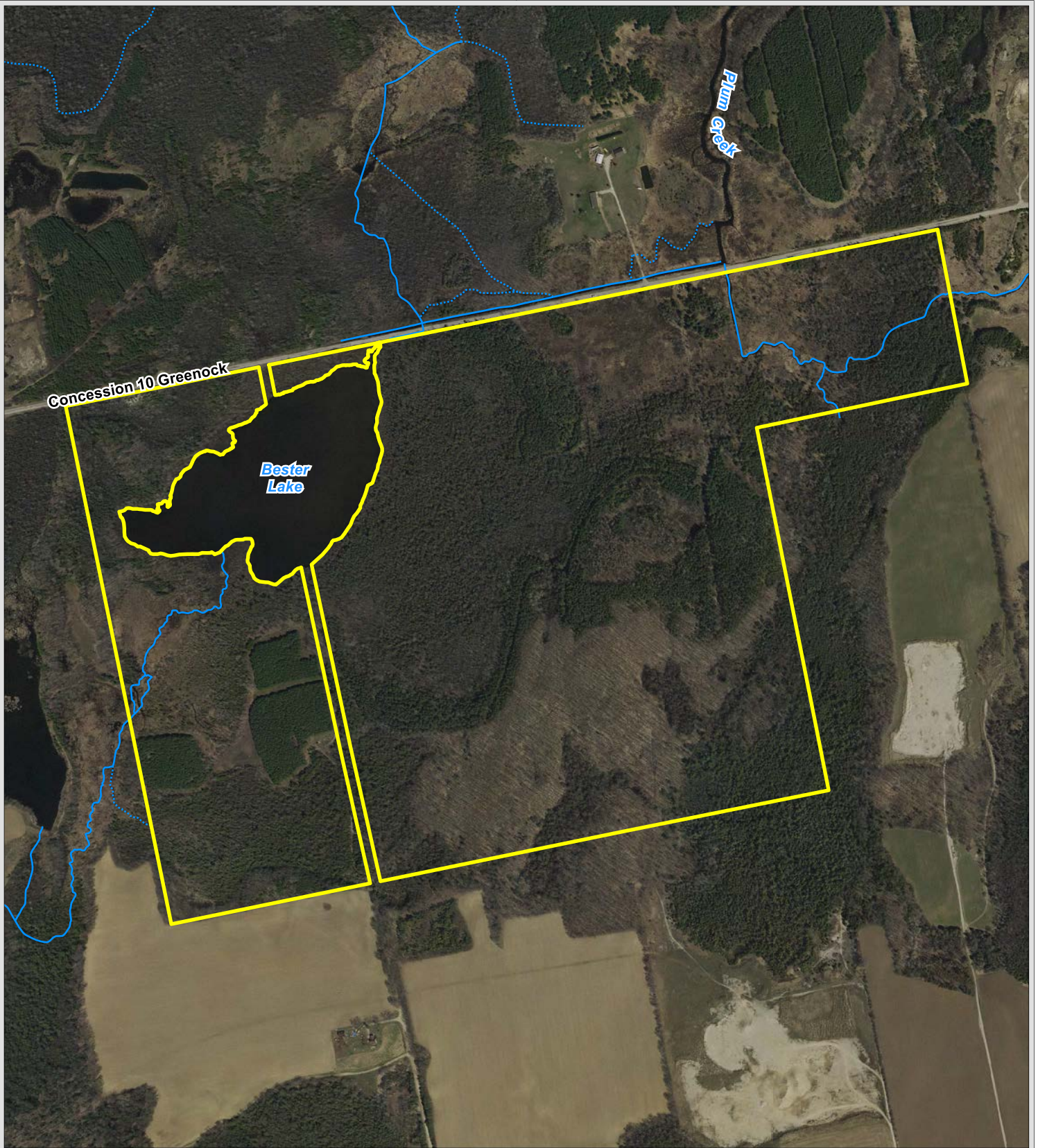


**Legend**

- ..... Intermittent Watercourse
- Permanent Watercourse
- Bells Lake Management Unit  
(Tract 42-220-50, Tract 42-360-45, Tract 42-360-50)

**Bells Lake  
Management Unit  
Tract 42-220-50  
Tract 42-360-45  
Tract 42-360-50  
2015  
Orthophotography**

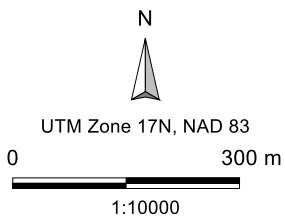




The included mapping has been compiled from various sources and is for information purposes only. Saugeen Valley Conservation Authority (SVCA) is not responsible for, and cannot guarantee, the accuracy of all the information contained within the map.

Produced by SVCA and includes material ©[2018] of the Queen's Printer for Ontario. All Rights Reserved. [2018] May Not be Reproduced without Permission. THIS IS NOT A PLAN OF SURVEY.

This mapping contains products of the South Western Ontario Orthophotography Project 2015 (SWOOP2015). These images were taken in 2015 at 20cm resolution by Fugro GeoServices. They are the property of Saugeen Valley Conservation Authority ©2018.

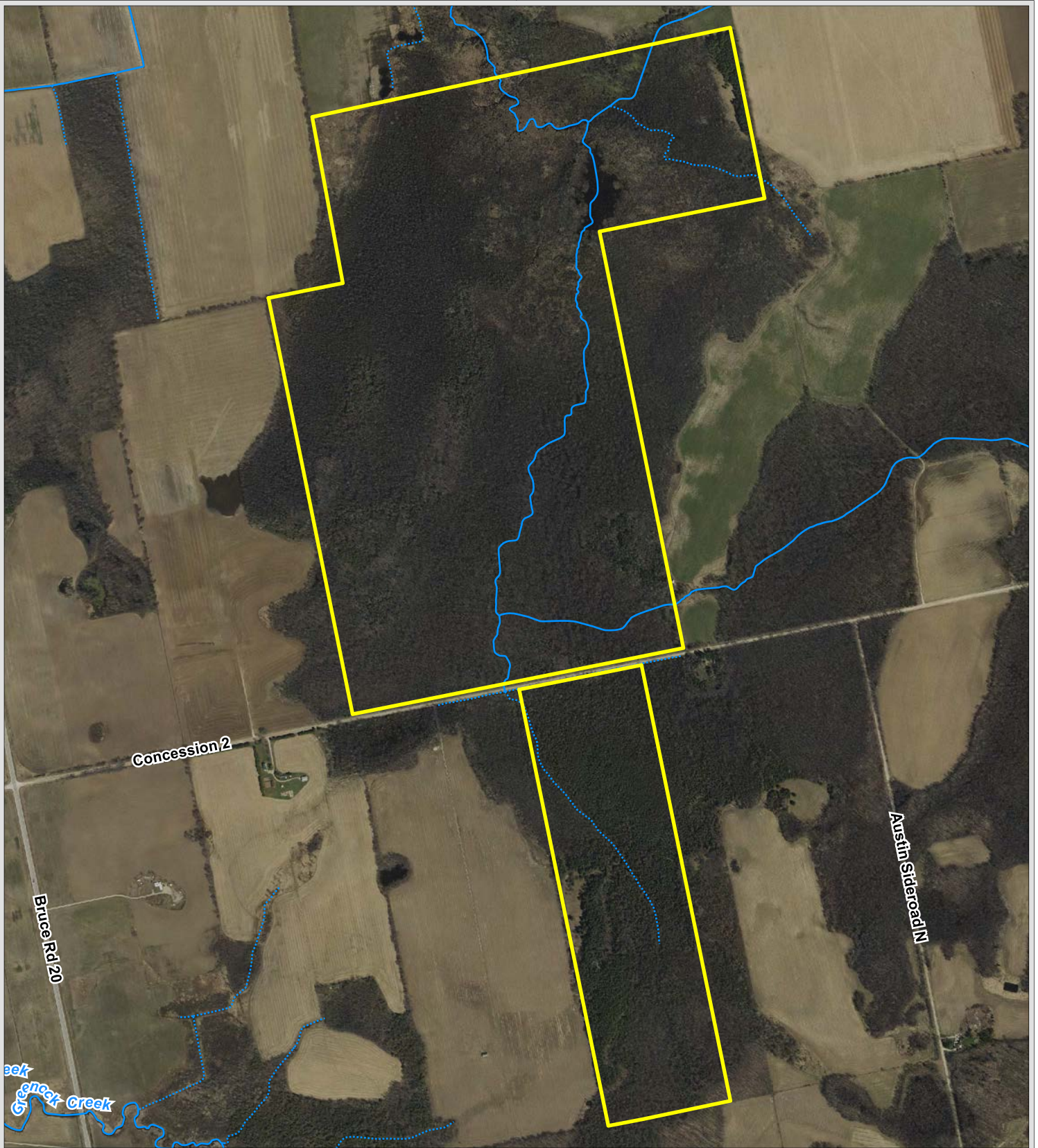


**Legend**

- ..... Intermittent Watercourse
- Permanent Watercourse
- Bester Lake (Tract 41-310-90)

**Bester Lake  
Tract 41-310-90  
2015  
Orthophotography**

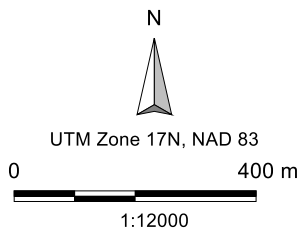




The included mapping has been compiled from various sources and is for information purposes only. Saugeen Valley Conservation Authority (SVCA) is not responsible for, and cannot guarantee, the accuracy of all the information contained within the map.

Produced by SVCA and includes material ©[2018] of the Queen's Printer for Ontario. All Rights Reserved. [2018] May Not be Reproduced without Permission. THIS IS NOT A PLAN OF SURVEY.

This mapping contains products of the South Western Ontario Orthophotography Project 2015 (SWOOP2015). These images were taken in 2015 at 20cm resolution by Fugro GeoServices. They are the property of Saugeen Valley Conservation Authority ©2018.

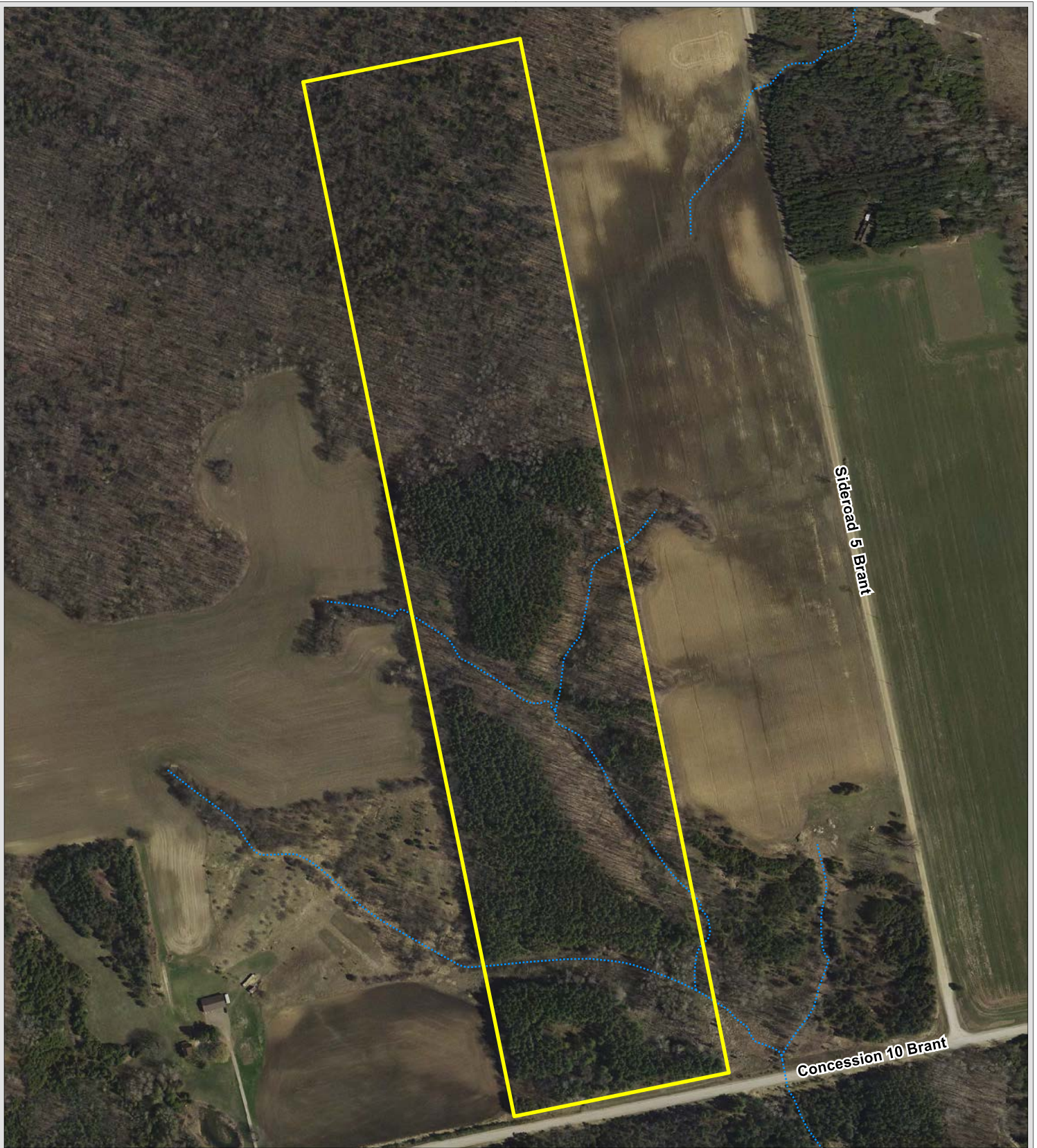


### Legend

- - - - Intermittent Watercourse
- Permanent Watercourse
- Block 12 (Tract 41-310-65)

**Block 12**  
**Tract 41-310-65**  
**2015**  
**Orthophotography**





The included mapping has been compiled from various sources and is for information purposes only. Saugeen Valley Conservation Authority (SVCA) is not responsible for, and cannot guarantee, the accuracy of all the information contained within the map.

Produced by SVCA and includes material ©[2018] of the Queen's Printer for Ontario. All Rights Reserved. [2018] May Not be Reproduced without Permission. THIS IS NOT A PLAN OF SURVEY.

This mapping contains products of the South Western Ontario Orthophotography Project 2015 (SWOOP2015). These images were taken in 2015 at 20cm resolution by Fugro GeoServices. They are the property of Saugeen Valley Conservation Authority ©2018.



UTM Zone 17N, NAD 83

0 150 m



1:5000

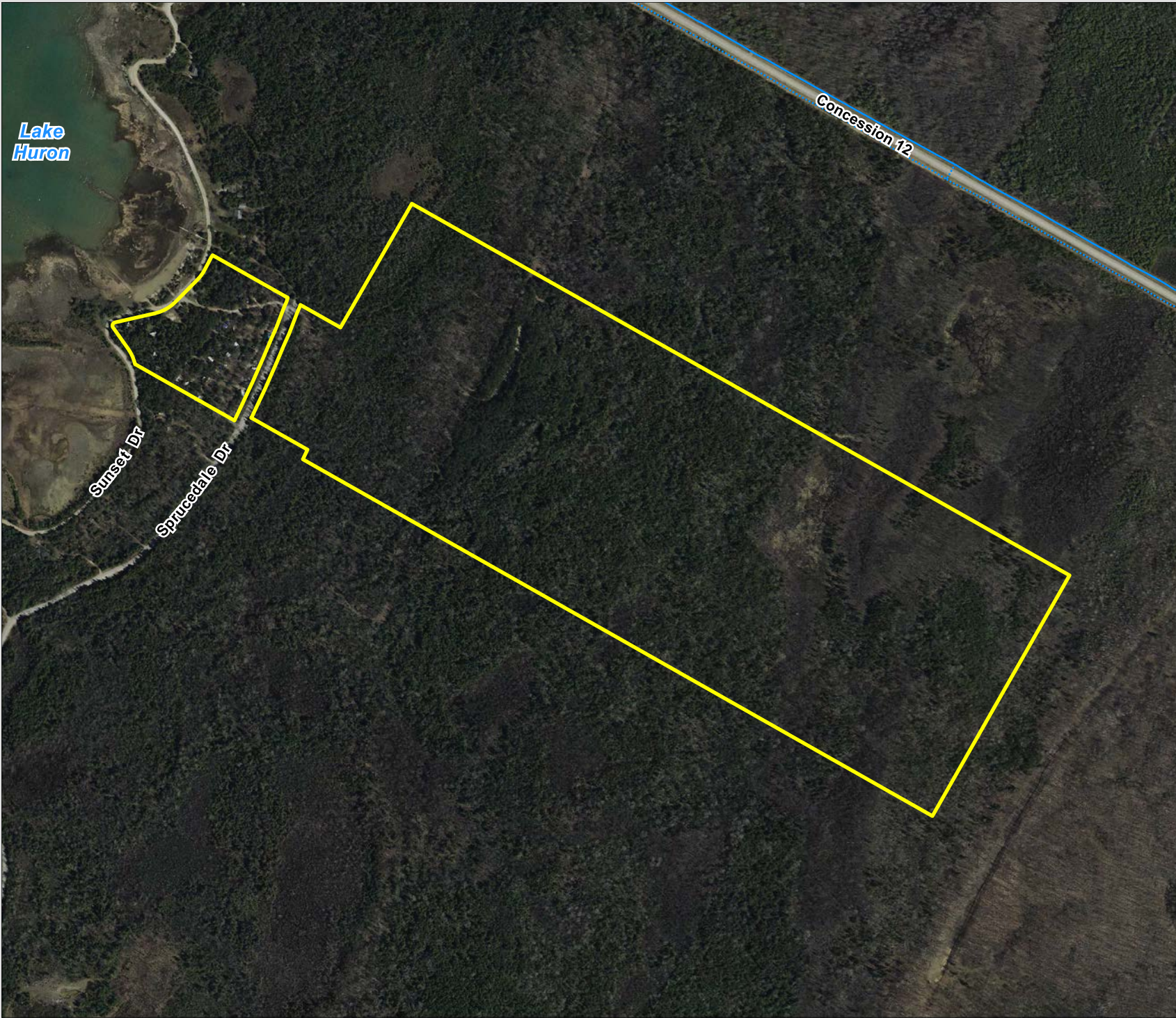
### Legend

- Intermittent Watercourse
- Brant Forest Management Unit (Tract 41-340-05)

## Brant Forest Management Unit Tract 41-340-05

2015  
Orthophotography








**Brucedale  
Conservation Area  
Tract 41-380-20**

**2015  
Orthophotography**

**Legend**

-  Intermittent Watercourse
-  Permanent Watercourse
-  Brucedale Conservation Area (Tract 41-380-20)



UTM Zone 17N, NAD 83  
0 200 m  
1:7500

The included mapping has been compiled from various sources and is for information purposes only. Saugeen Valley Conservation Authority (SVCA) is not responsible for, and cannot guarantee, the accuracy of all the information contained within the map.

Produced by SVCA and includes material ©[2018] of the Queen's Printer for Ontario. All Rights Reserved. [2018] May Not be Reproduced without Permission. THIS IS NOT A PLAN OF SURVEY.




This mapping contains products of the South Western Ontario Orthophotography Project 2015 (SWOOP2015). These images were taken in 2015 at 20cm resolution by Fugro GeoServices. They are the property of Saugeen Valley Conservation Authority ©2018.



# Bushell Property Tract 41-310-40

## 2015 Orthophotography

### Legend

-  Intermittent Watercourse
-  Permanent Watercourse
-  Bushell Property (Tract 41-310-40)



UTM Zone 17N, NAD 83  
0 300 m



1:12000

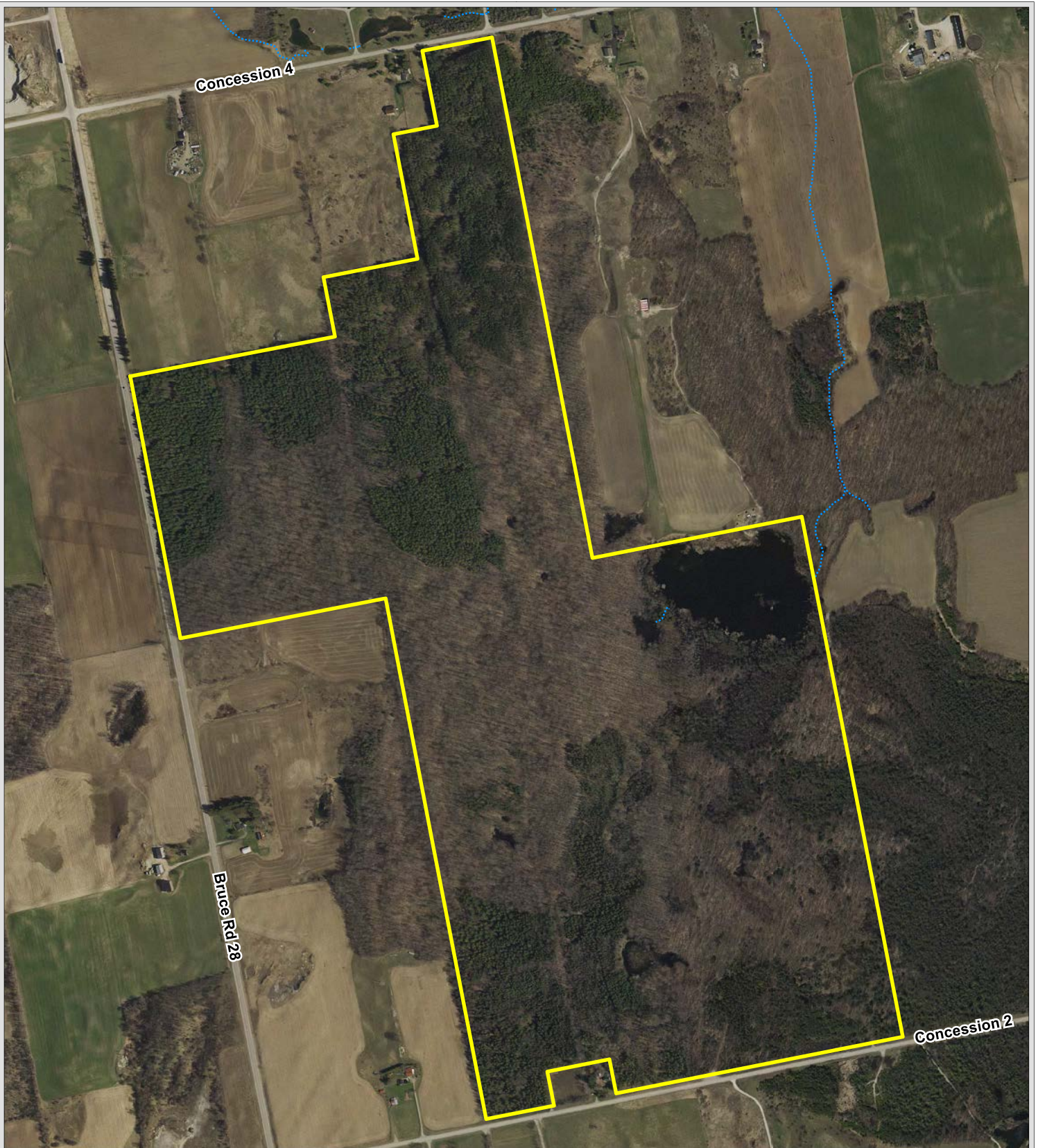
The included mapping has been compiled from various sources and is for information purposes only. Saugeen Valley Conservation Authority (SVCA) is not responsible for, and cannot guarantee, the accuracy of all the information contained within the map.

Produced by SVCA and includes material ©[2018] of the Queen's Printer for Ontario. All Rights Reserved. [2018] May Not be Reproduced without Permission. THIS IS NOT A PLAN OF SURVEY.

This mapping contains products of the South Western Ontario Orthophotography Project 2015 (SWOOP2015). These images were taken in 2015 at 20cm resolution by Fugro GeoServices. They are the property of Saugeen Valley Conservation Authority ©2018.



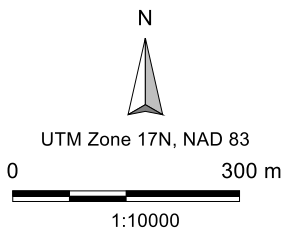




The included mapping has been compiled from various sources and is for information purposes only. Saugeen Valley Conservation Authority (SVCA) is not responsible for, and cannot guarantee, the accuracy of all the information contained within the map.

Produced by SVCA and includes material ©[2018] of the Queen's Printer for Ontario. All Rights Reserved. [2018] May Not be Reproduced without Permission. THIS IS NOT A PLAN OF SURVEY.

This mapping contains products of the South Western Ontario Orthophotography Project 2015 (SWOOP2015). These images were taken in 2015 at 20cm resolution by Fugro GeoServices. They are the property of Saugeen Valley Conservation Authority ©2018.

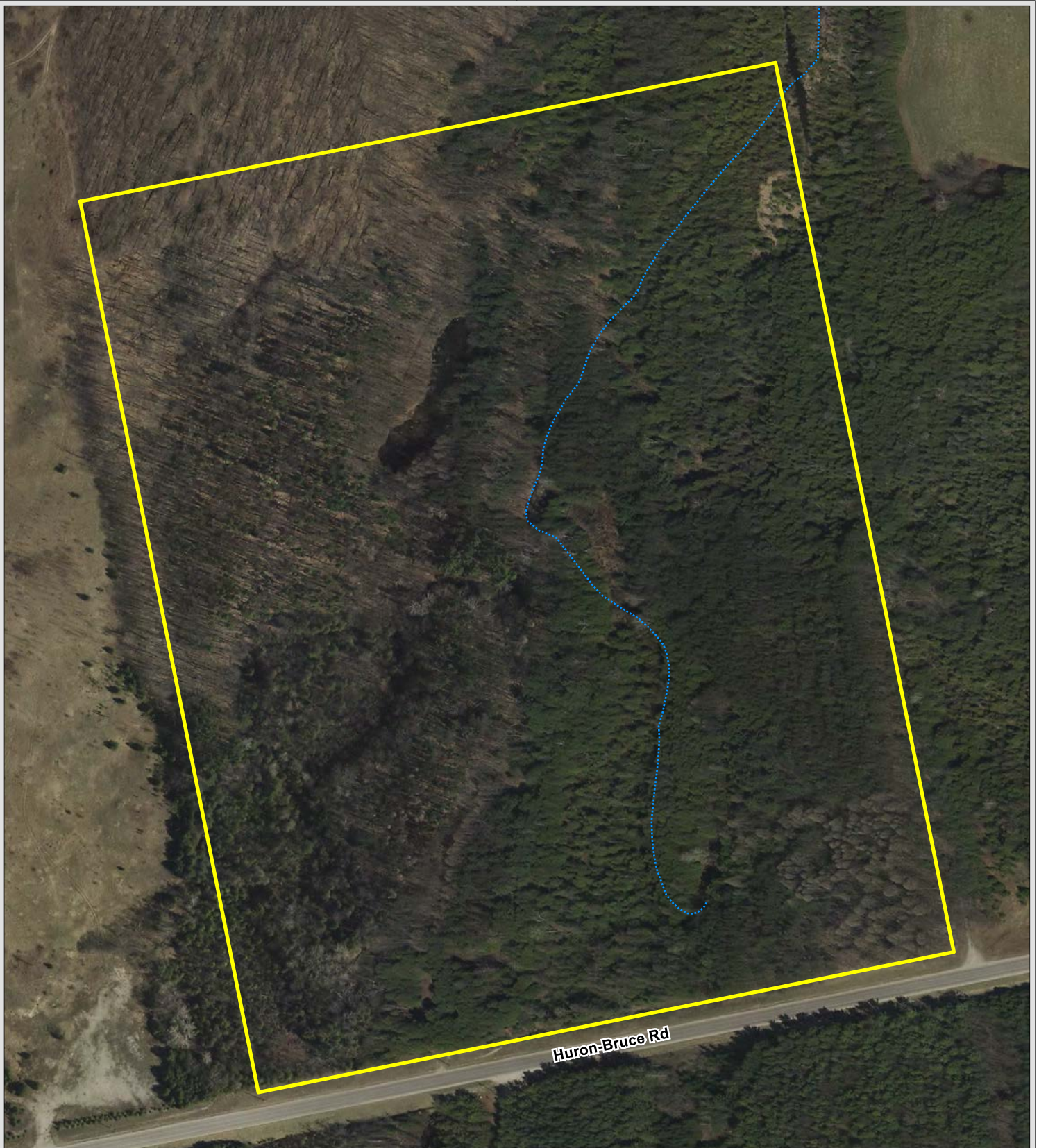


**Legend**

- - - - Intermittent Watercourse
- Carrick Forest Management Unit (Tract 41-010-05)

**Carrick Forest  
Management Unit  
Tract 41-010-05  
2015  
Orthophotography**

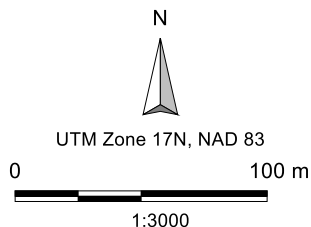




The included mapping has been compiled from various sources and is for information purposes only. Saugeen Valley Conservation Authority (SVCA) is not responsible for, and cannot guarantee, the accuracy of all the information contained within the map.

Produced by SVCA and includes material ©[2018] of the Queen's Printer for Ontario. All Rights Reserved. [2018] May Not be Reproduced without Permission. THIS IS NOT A PLAN OF SURVEY.

This mapping contains products of the South Western Ontario Orthophotography Project 2015 (SWOOP2015). These images were taken in 2015 at 20cm resolution by Fugro GeoServices. They are the property of Saugeen Valley Conservation Authority ©2018.

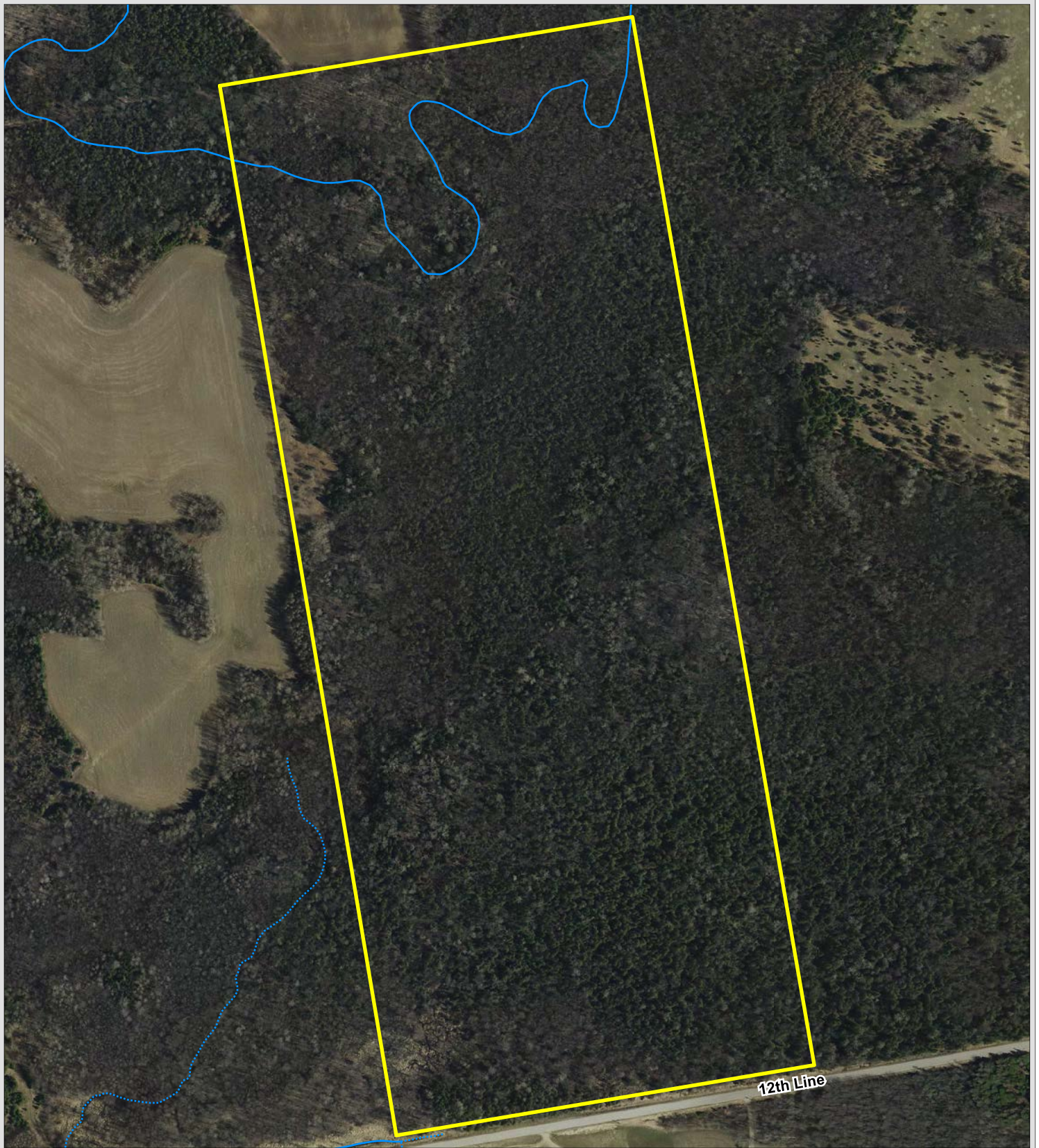


**Legend**

- Intermittent Watercourse
- Cedardale Forest Management Unit (Tract 41-010-10)

**Cedardale Forest Management Unit  
Tract 41-010-10  
2015  
Orthophotography**

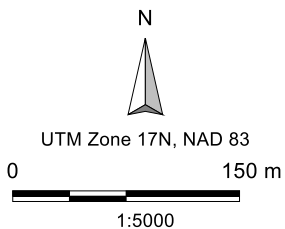




The included mapping has been compiled from various sources and is for information purposes only. Saugeen Valley Conservation Authority (SVCA) is not responsible for, and cannot guarantee, the accuracy of all the information contained within the map.

Produced by SVCA and includes material ©[2018] of the Queen's Printer for Ontario. All Rights Reserved. [2018] May Not be Reproduced without Permission. THIS IS NOT A PLAN OF SURVEY.

This mapping contains products of the South Western Ontario Orthophotography Project 2015 (SWOOP2015). These images were taken in 2015 at 20cm resolution by Fugro GeoServices. They are the property of Saugeen Valley Conservation Authority ©2018.



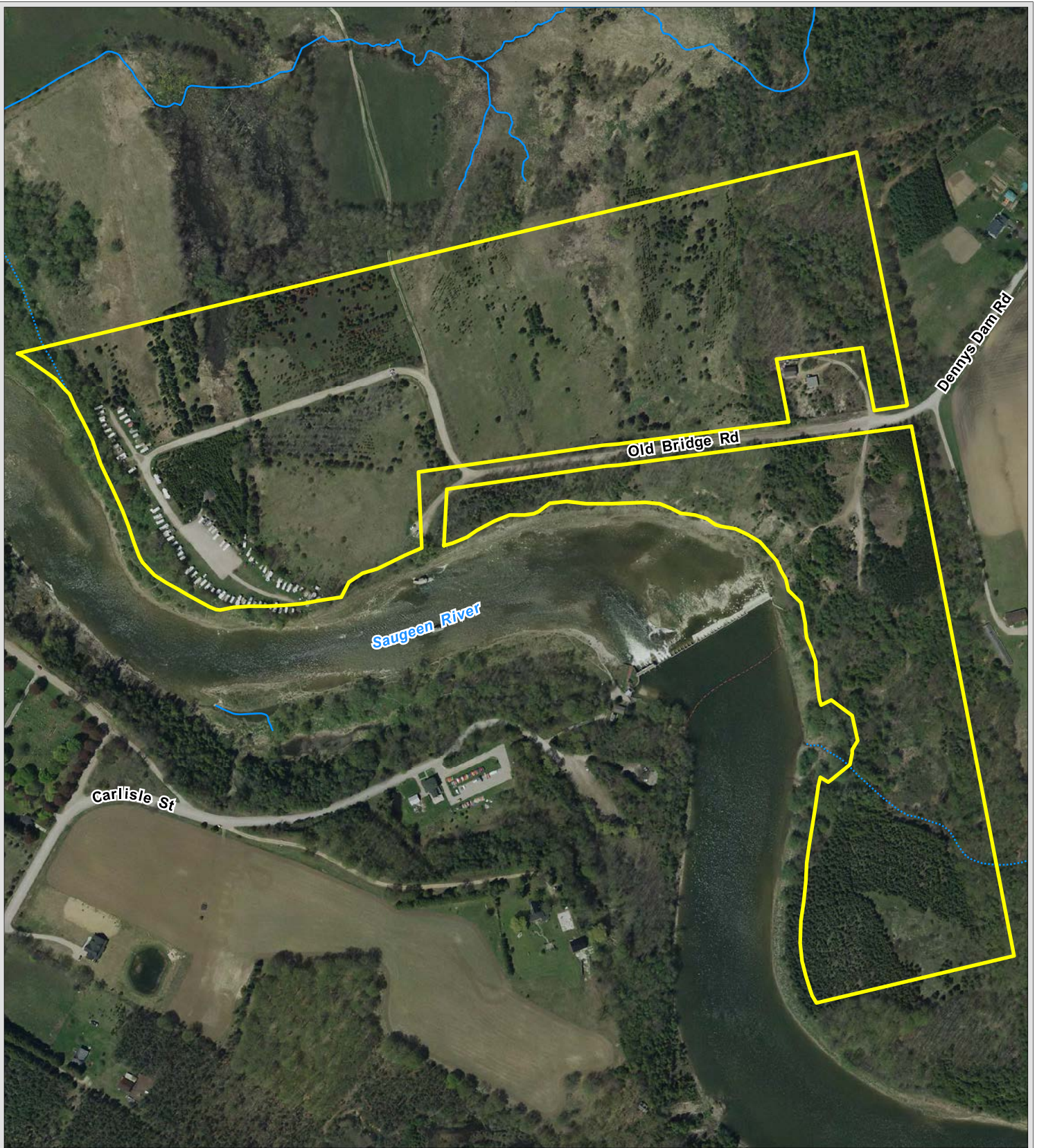
**Legend**

- - - - Intermittent Watercourse
- \_ \_ \_ \_ Permanent Watercourse
- Clifford Complex (Tract 23-41-10)

**Clifford Complex  
Tract 23-41-10**

**2015  
Orthophotography**

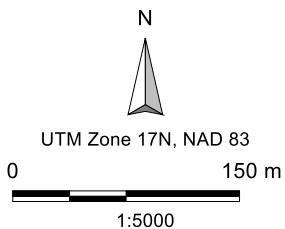




The included mapping has been compiled from various sources and is for information purposes only. Saugeen Valley Conservation Authority (SVCA) is not responsible for, and cannot guarantee, the accuracy of all the information contained within the map.

Produced by SVCA and includes material ©[2018] of the Queen's Printer for Ontario. All Rights Reserved. [2018] May Not be Reproduced without Permission. THIS IS NOT A PLAN OF SURVEY.

This mapping contains products of the South Western Ontario Orthophotography Project 2015 (SWOOP2015). These images were taken in 2015 at 20cm resolution by Fugro GeoServices. They are the property of Saugeen Valley Conservation Authority ©2018.



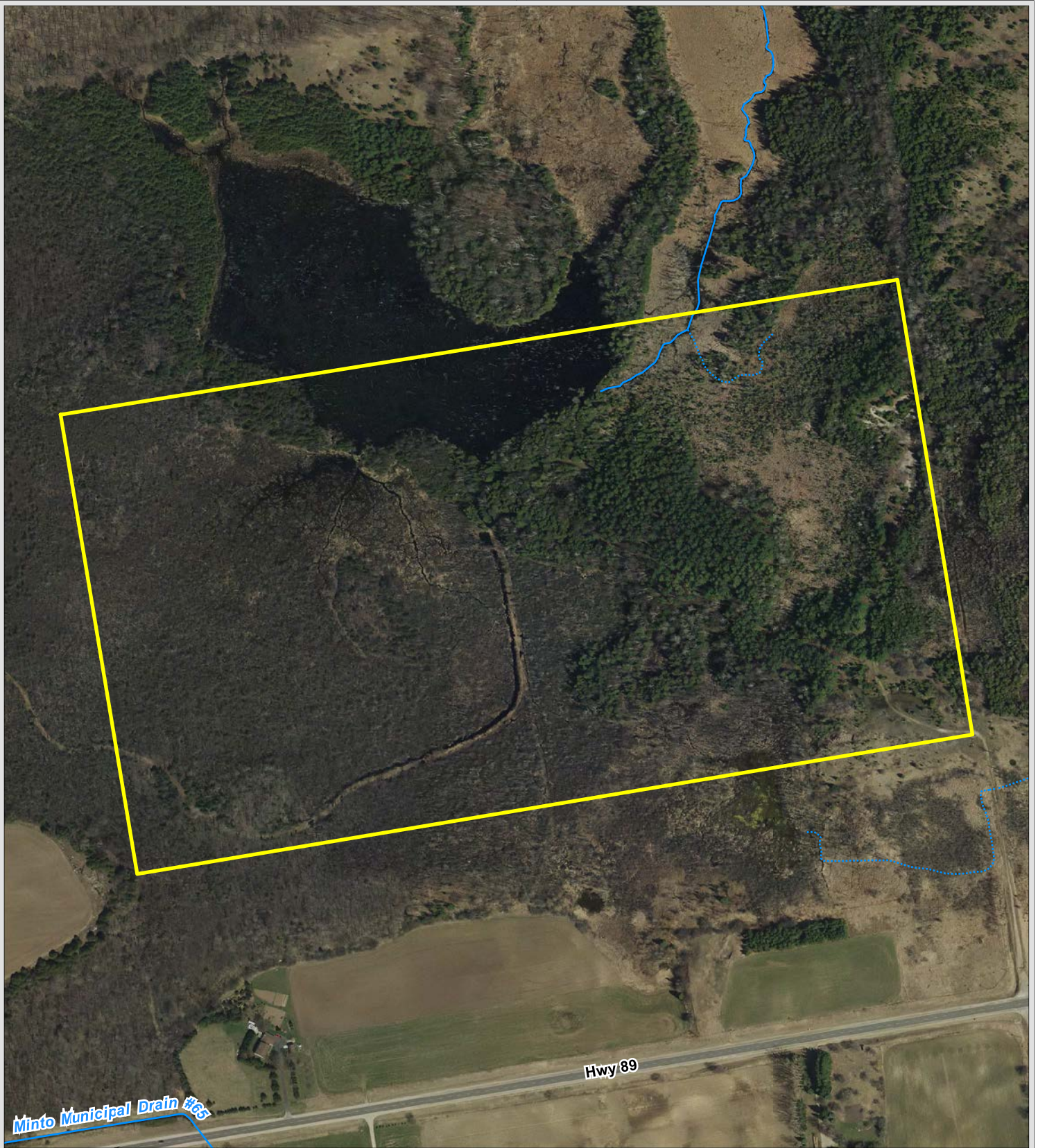
**Legend**

- ..... Intermittent Watercourse
- Permanent Watercourse
- Denny's Dam Conservation Area (Tract 41-540-05)

**Denny's Dam Conservation Area  
Tract 41-540-05**

**2015  
Orthophotography**

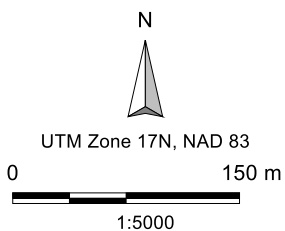




The included mapping has been compiled from various sources and is for information purposes only. Saugeen Valley Conservation Authority (SVCA) is not responsible for, and cannot guarantee, the accuracy of all the information contained within the map.

Produced by SVCA and includes material ©[2018] of the Queen's Printer for Ontario. All Rights Reserved. [2018] May Not be Reproduced without Permission. THIS IS NOT A PLAN OF SURVEY.

This mapping contains products of the South Western Ontario Orthophotography Project 2015 (SWOOP2015). These images were taken in 2015 at 20cm resolution by Fugro GeoServices. They are the property of Saugeen Valley Conservation Authority ©2018.

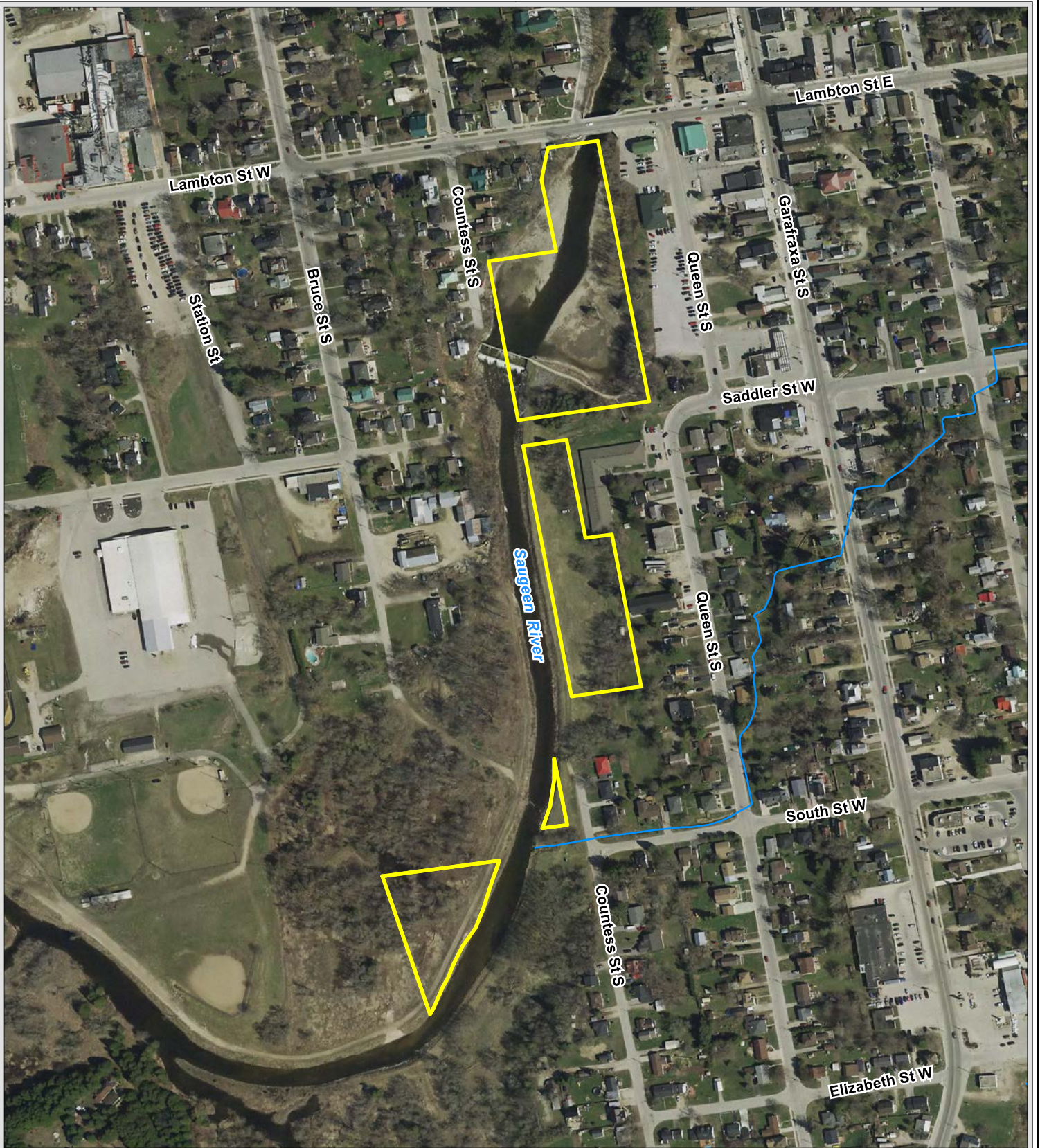


**Legend**

- - - - Intermittent Watercourse
- Permanent Watercourse
- Drew Bog (Tract 23-41-05)

**Drew Bog**  
**Tract 23-41-05**  
 2015  
 Orthophotography

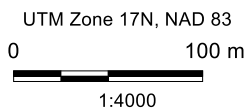






The included mapping has been compiled from various sources and is for information purposes only. Saugeen Valley Conservation Authority (SVCA) is not responsible for, and cannot guarantee, the accuracy of all the information contained within the map.

Produced by SVCA and includes material ©[2018] of the Queen's Printer for Ontario. All Rights Reserved. [2018] May Not be Reproduced without Permission. THIS IS NOT A PLAN OF SURVEY.

This mapping contains products of the South Western Ontario Orthophotography Project 2015 (SWOOP2015). These images were taken in 2015 at 20cm resolution by Fugro GeoServices. They are the property of Saugeen Valley Conservation Authority ©2018.



**Legend**

-  Permanent Watercourse
-  Durham

**Durham**

**2015  
Orthophotography**



Durham  
Conservation Area  
Tract 42-220-30

2015  
Orthophotography

Legend

- Intermittent Watercourse
- Permanent Watercourse
- ▭ Durham Conservation Area (Tract 42-220-30)

N



UTM Zone 17N, NAD 83

0 250 m

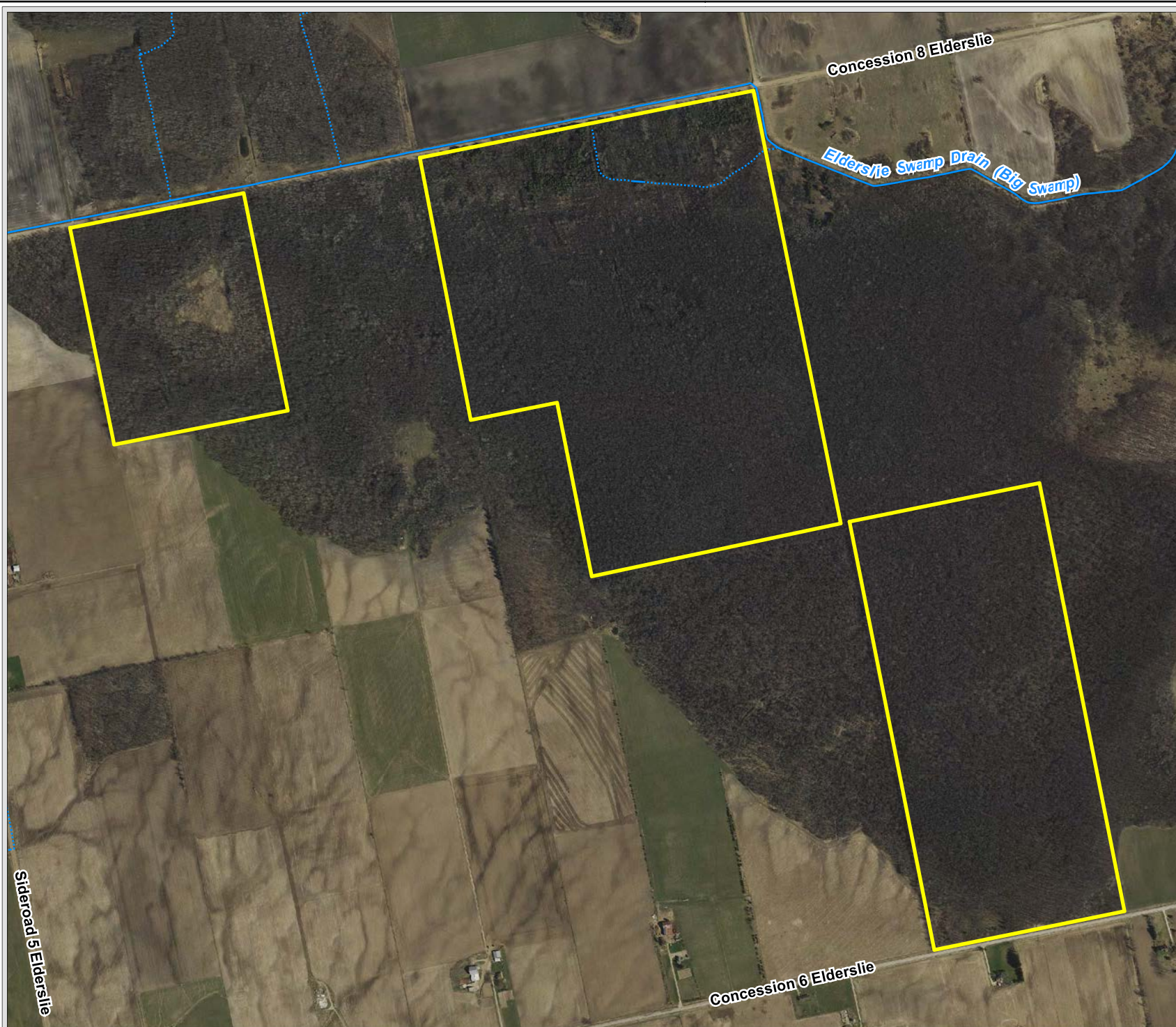
1:7500

The included mapping has been compiled from various sources and is for information purposes only. Saugeen Valley Conservation Authority (SVCA) is not responsible for, and cannot guarantee, the accuracy of all the information contained within the map.

Produced by SVCA and includes material ©(2018) of the Queen's Printer for Ontario. All Rights Reserved. [2018] May Not be Reproduced without Permission. THIS IS NOT A PLAN OF SURVEY.

This mapping contains products of the South Western Ontario Orthophotography Project 2015 (SWOOP2015). These images were taken in 2015 at 20cm resolution by Fugro GeoServices. They are the property of Saugeen Valley Conservation Authority ©2018.





**Elderslie  
Management Unit  
Tract 41-380-05  
Tract 41-380-10**

**2015  
Orthophotography**

**Legend**

- - - - Intermittent Watercourse
- Permanent Watercourse
- Elderslie Management Unit (Tract 41-380-05, Tract 41-380-10)

N



UTM Zone 17N, NAD 83  
0 300 m



1:12000

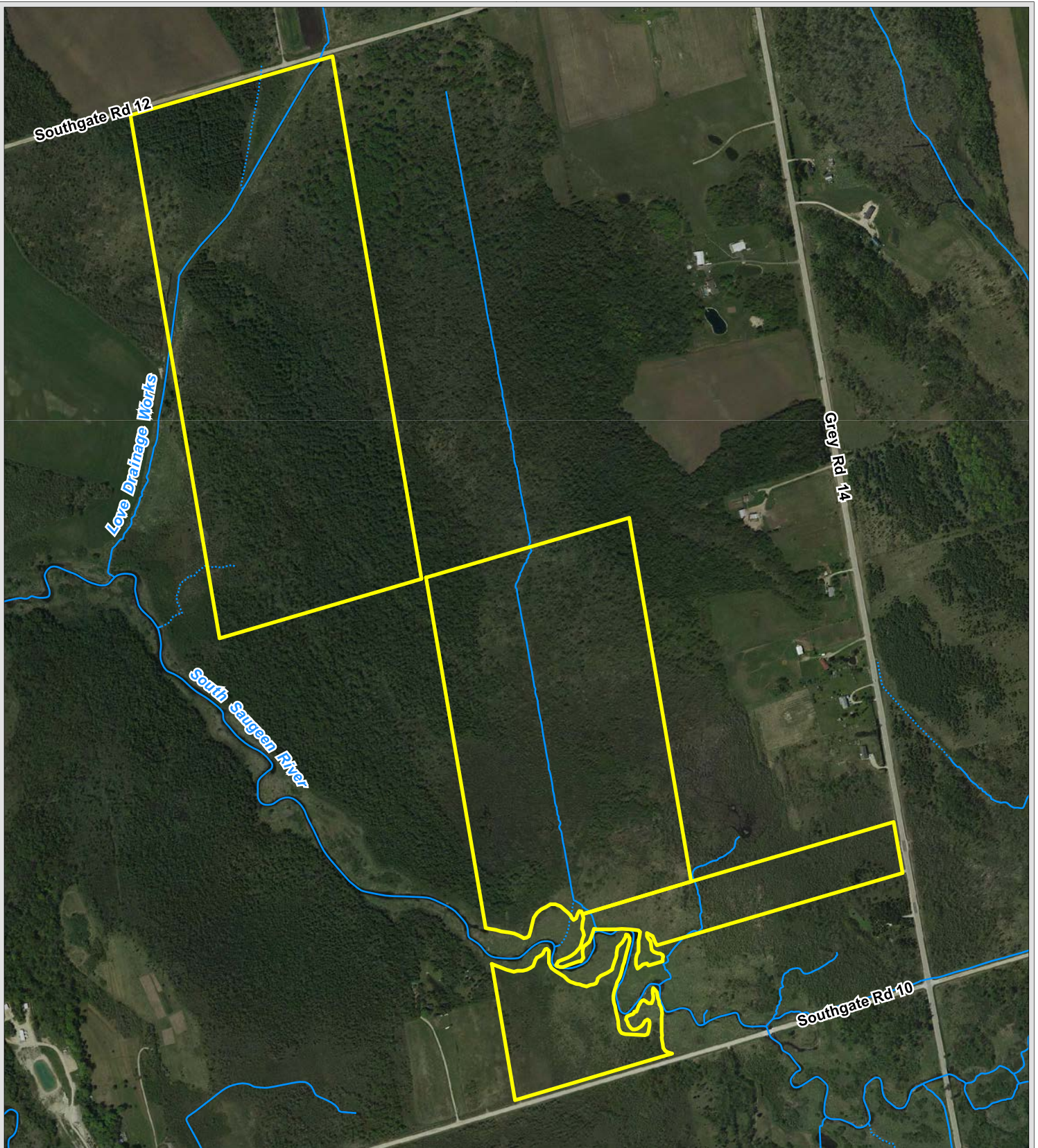
The included mapping has been compiled from various sources and is for information purposes only. Saugeen Valley Conservation Authority (SVCA) is not responsible for, and cannot guarantee, the accuracy of all the information contained within the map.

Produced by SVCA and includes material ©[2018] of the Queen's Printer for Ontario. All Rights Reserved. [2018] May Not be Reproduced without Permission. THIS IS NOT A PLAN OF SURVEY.

This mapping contains products of the South Western Ontario Orthophotography Project 2015 (SWOOP2015). These images were taken in 2015 at 20cm resolution by Fugro GeoServices. They are the property of Saugeen Valley Conservation Authority ©2018.



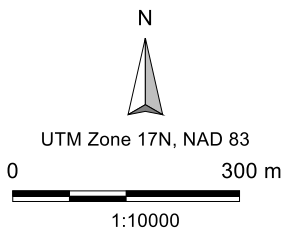




The included mapping has been compiled from various sources and is for information purposes only. Saugeen Valley Conservation Authority (SVCA) is not responsible for, and cannot guarantee, the accuracy of all the information contained within the map.

Produced by SVCA and includes material ©[2018] of the Queen's Printer for Ontario. All Rights Reserved. [2018] May Not be Reproduced without Permission. THIS IS NOT A PLAN OF SURVEY.

This mapping contains products of the South Western Ontario Orthophotography Project 2015 (SWOOP2015). These images were taken in 2015 at 20cm resolution by Fugro GeoServices. They are the property of Saugeen Valley Conservation Authority ©2018.



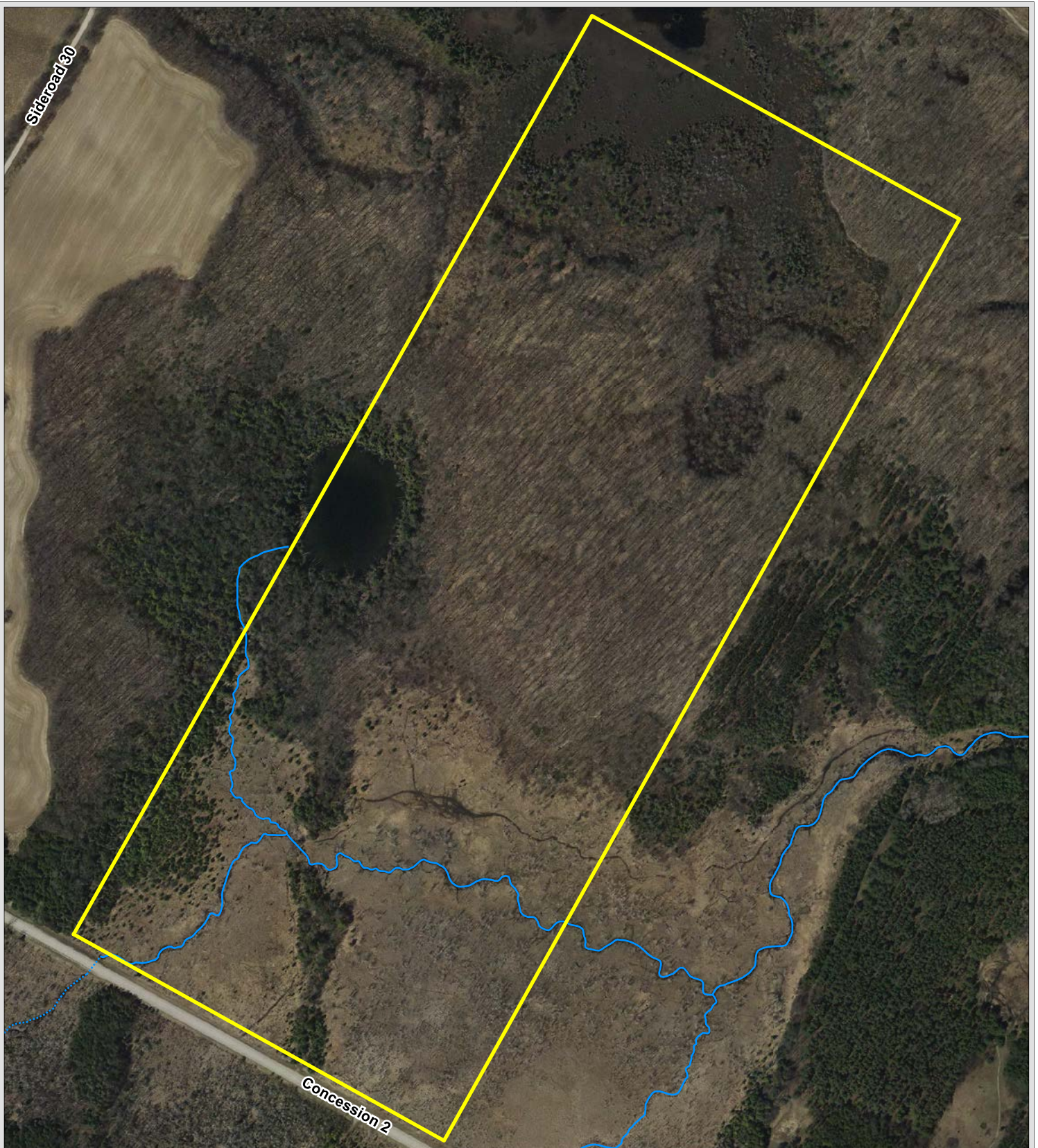
**Legend**

- - - - Intermittent Watercourse
- \_ \_ \_ \_ Permanent Watercourse
- Gildale Wetlands (Tract 42-090-45)

**Gildale Wetlands  
Tract 42-090-45**

**2015  
Orthophotography**

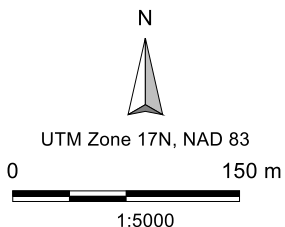




The included mapping has been compiled from various sources and is for information purposes only. Saugeen Valley Conservation Authority (SVCA) is not responsible for, and cannot guarantee, the accuracy of all the information contained within the map.

Produced by SVCA and includes material ©[2018] of the Queen's Printer for Ontario. All Rights Reserved. [2018] May Not be Reproduced without Permission. THIS IS NOT A PLAN OF SURVEY.

This mapping contains products of the South Western Ontario Orthophotography Project 2015 (SWOOP2015). These images were taken in 2015 at 20cm resolution by Fugro GeoServices. They are the property of Saugeen Valley Conservation Authority ©2018.

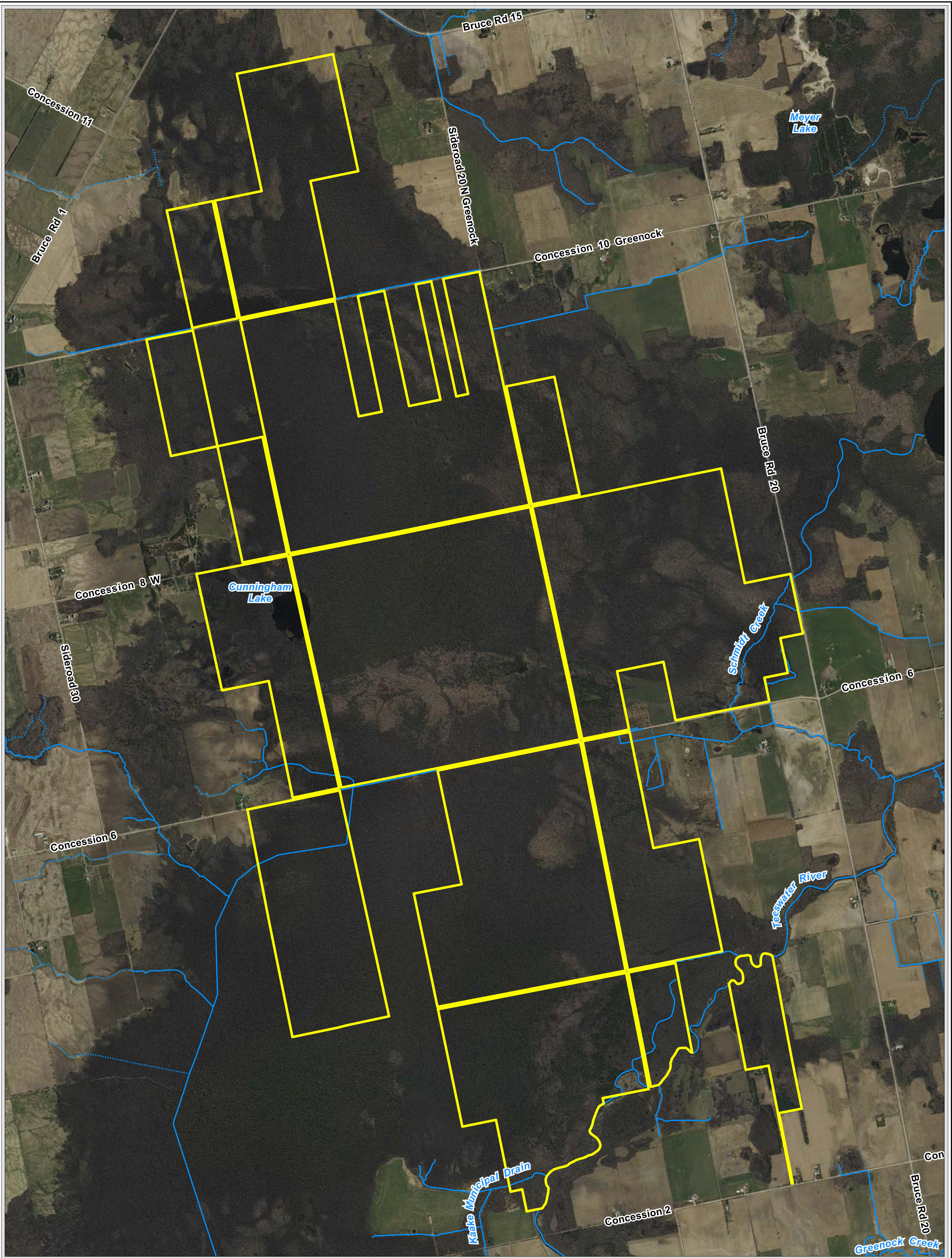


**Legend**

- Intermittent Watercourse
- Permanent Watercourse
- Glammis Bog Management Unit (Tract 41-260-15)

**Glammis Bog  
Management Unit  
Tract 41-260-15  
2015  
Orthophotography**





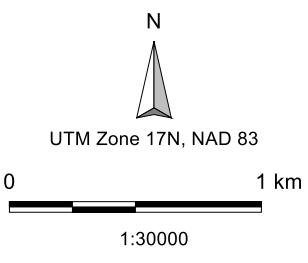
**Greenock Swamp**

**2015  
Orthophotography**

The included mapping has been compiled from various sources and is for information purposes only. Saugeen Valley Conservation Authority (SVCA) is not responsible for, and cannot guarantee, the accuracy of all the information contained within the map.

Produced by SVCA and includes material ©(2018) of the Queen's Printer for Ontario. All Rights Reserved. [2018] May Not be Reproduced without Permission. THIS IS NOT A PLAN OF SURVEY.

This mapping contains products of the South Western Ontario Orthophotography Project 2015 (SWOOP2015). These images were taken in 2015 at 20cm resolution by Fugro GeoServices. They are the property of Saugeen Valley Conservation Authority ©2018.



**Legend**

- ⋯ Intermittent Watercourse
- Permanent Watercourse
- Greenock Swamp



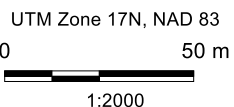


Concession 2

The included mapping has been compiled from various sources and is for information purposes only. Saugeen Valley Conservation Authority (SVCA) is not responsible for, and cannot guarantee, the accuracy of all the information contained within the map.

Produced by SVCA and includes material ©[2018] of the Queen's Printer for Ontario. All Rights Reserved. [2018] May Not be Reproduced without Permission. THIS IS NOT A PLAN OF SURVEY.

This mapping contains products of the South Western Ontario Orthophotography Project 2015 (SWOOP2015). These images were taken in 2015 at 20cm resolution by Fugro GeoServices. They are the property of Saugeen Valley Conservation Authority ©2018.



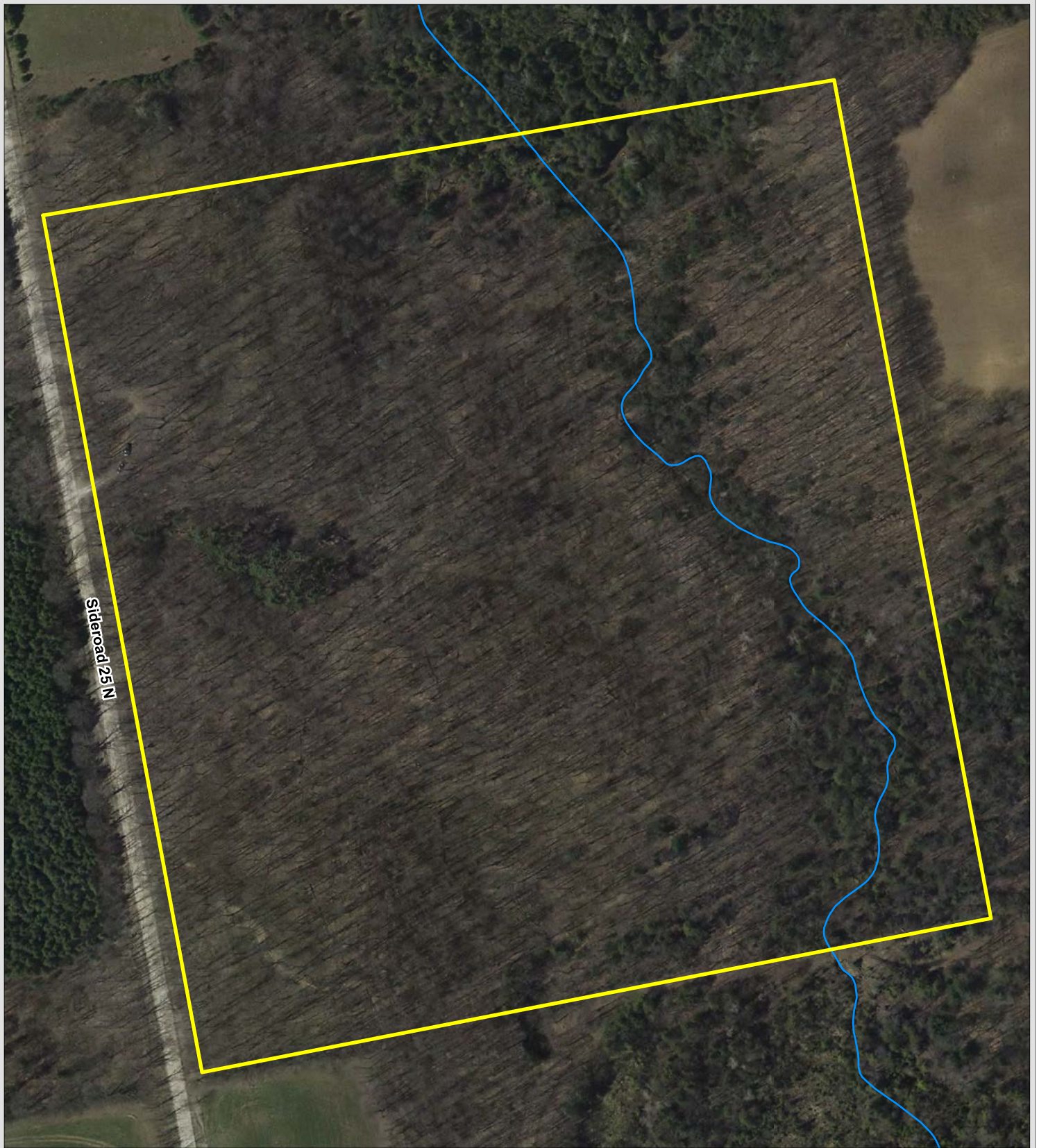
**Legend**

- Permanent Watercourse
- Greer Property

**Greer Property**

**2015  
Orthophotography**

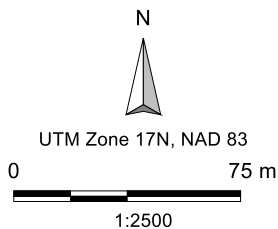






The included mapping has been compiled from various sources and is for information purposes only. Saugeen Valley Conservation Authority (SVCA) is not responsible for, and cannot guarantee, the accuracy of all the information contained within the map.

Produced by SVCA and includes material ©[2018] of the Queen's Printer for Ontario. All Rights Reserved. [2018] May Not be Reproduced without Permission. THIS IS NOT A PLAN OF SURVEY.

This mapping contains products of the South Western Ontario Orthophotography Project 2015 (SWOOP2015). These images were taken in 2015 at 20cm resolution by Fugro GeoServices. They are the property of Saugeen Valley Conservation Authority ©2018.



**Legend**

-  Permanent Watercourse
-  Hardwood Hills Management Unit (Tract 41-060-20)




**Hardwood Hills  
Management Unit  
Tract 41-060-20**

**2015  
Orthophotography**



# Hehn Property Tract 41-380-20 2015 Orthophotography

## Legend

-  Intermittent Watercourse
-  Permanent Watercourse
-  Hehn Property (Tract 41-380-20)

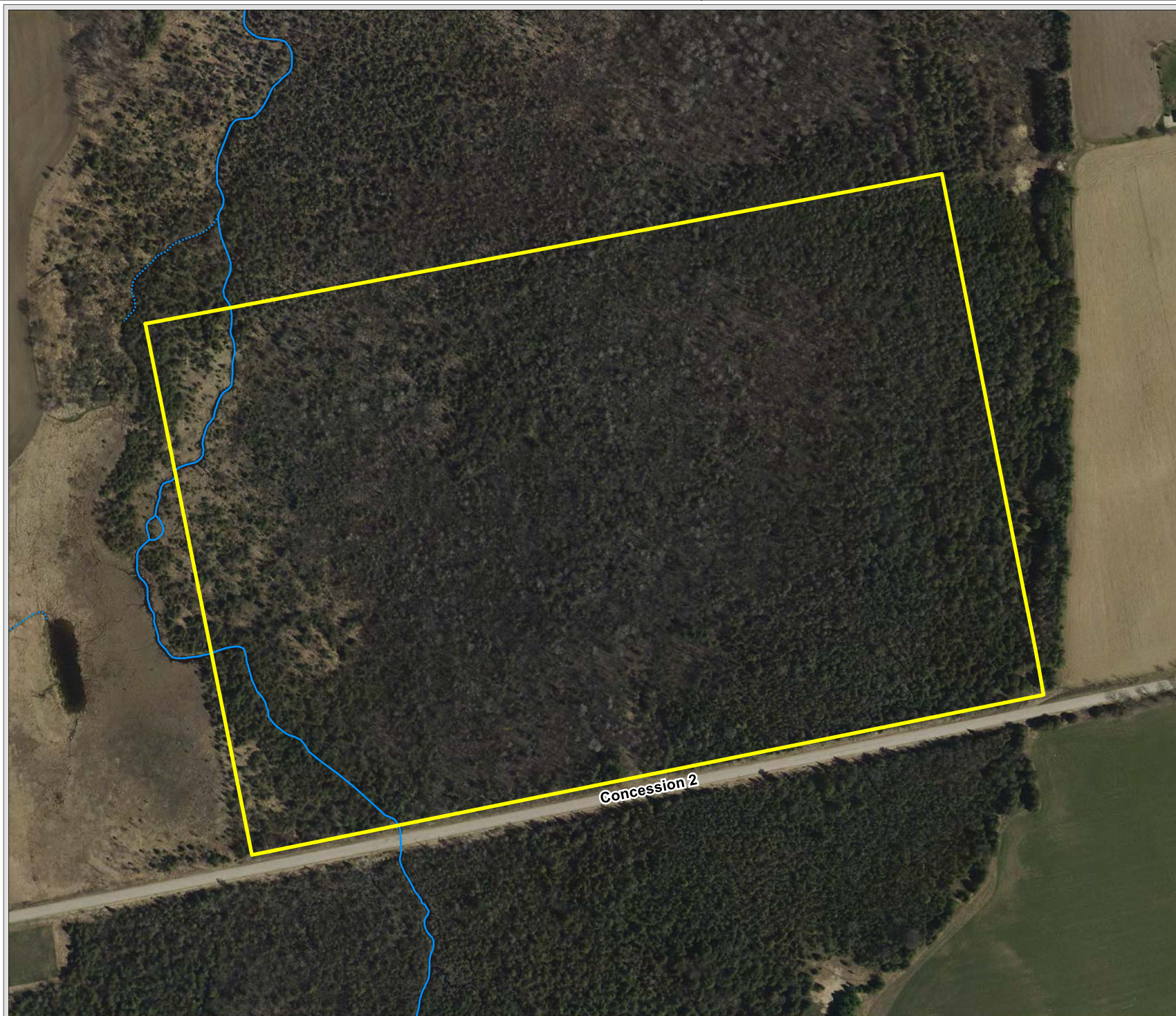


UTM Zone 17N, NAD 83  
0 100 m  
1:4000

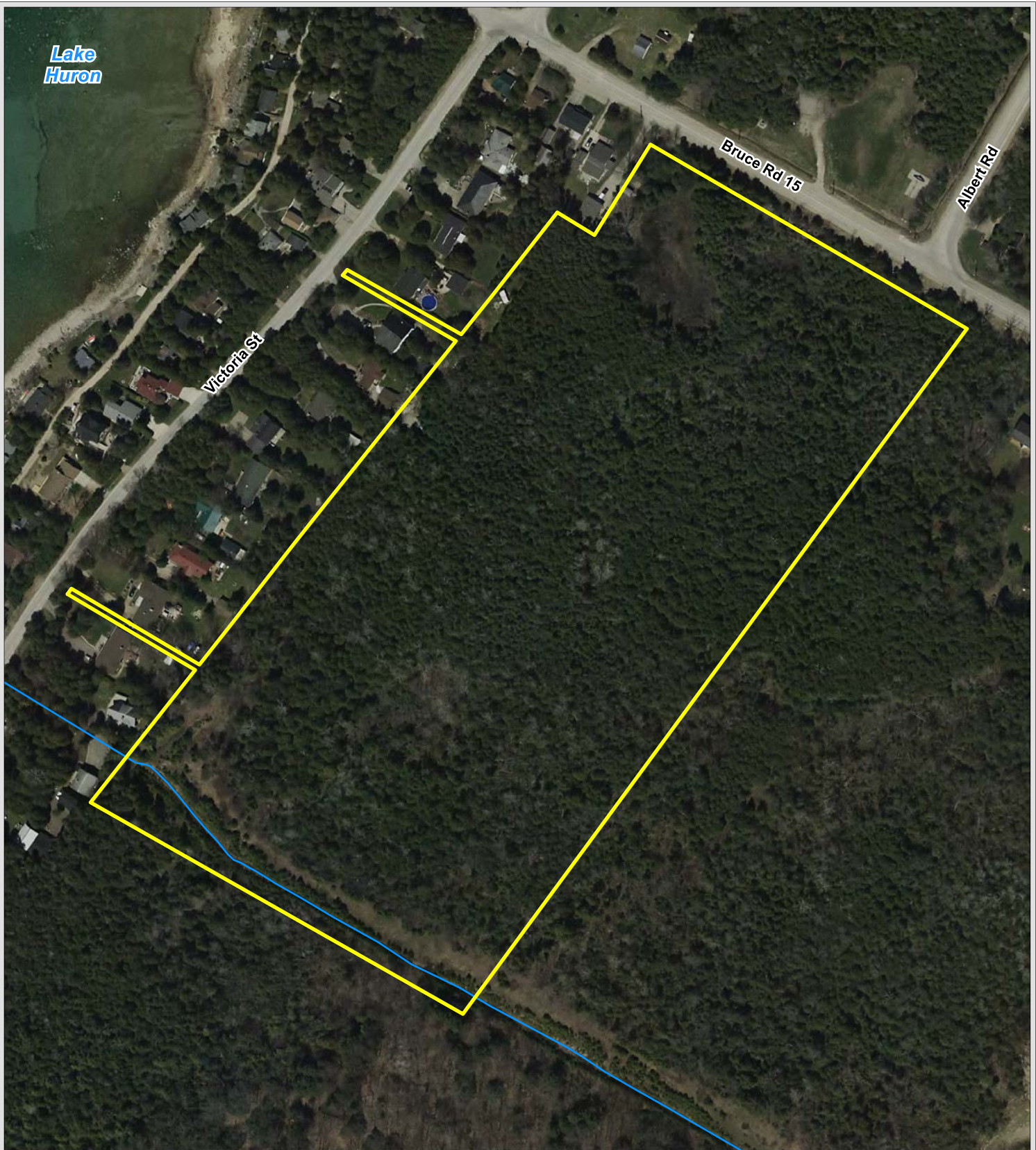
The included mapping has been compiled from various sources and is for information purposes only. Saugeen Valley Conservation Authority (SVCA) is not responsible for, and cannot guarantee, the accuracy of all the information contained within the map.

Produced by SVCA and includes material ©[2018] of the Queen's Printer for Ontario. All Rights Reserved. [2018] May Not be Reproduced without Permission. THIS IS NOT A PLAN OF SURVEY.

This mapping contains products of the South Western Ontario Orthophotography Project 2015 (SWOOP2015). These images were taken in 2015 at 20cm resolution by Fugro GeoServices. They are the property of Saugeen Valley Conservation Authority ©2018.



Lake  
Huron



The included mapping has been compiled from various sources and is for information purposes only. Saugeen Valley Conservation Authority (SVCA) is not responsible for, and cannot guarantee, the accuracy of all the information contained within the map.

Produced by SVCA and includes material ©[2018] of the Queen's Printer for Ontario. All Rights Reserved. [2018] May Not be Reproduced without Permission. THIS IS NOT A PLAN OF SURVEY.

This mapping contains products of the South Western Ontario Orthophotography Project 2015 (SWOOP2015). These images were taken in 2015 at 20cm resolution by Fugro GeoServices. They are the property of Saugeen Valley Conservation Authority ©2018.





UTM Zone 17N, NAD 83

0 75 m



1:2500

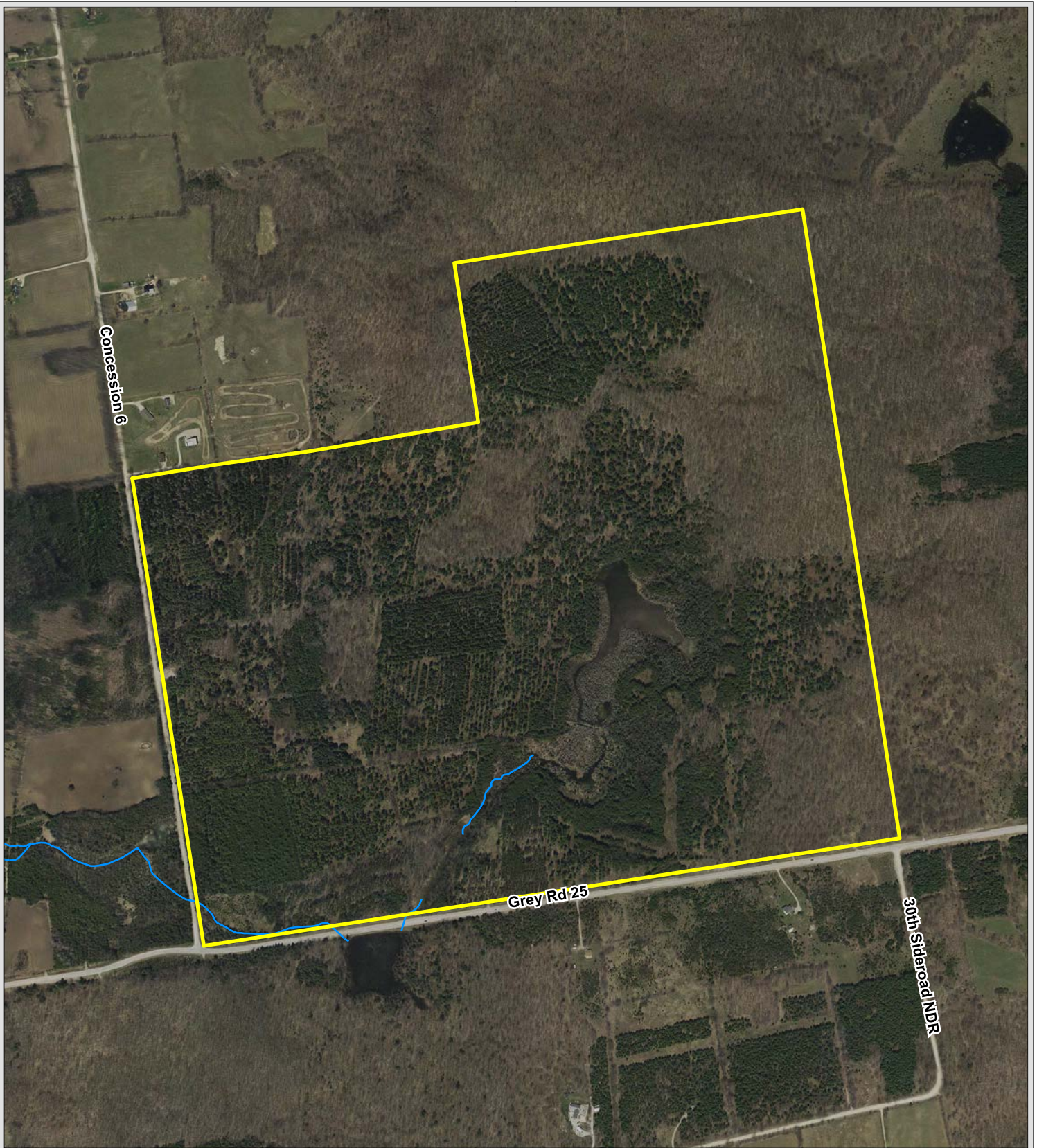
### Legend

-  Permanent Watercourse
-  Inverhuron

## Inverhuron

2015  
Orthophotography

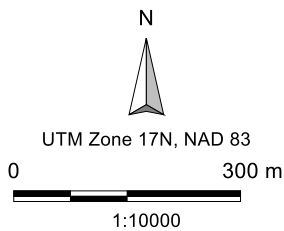






The included mapping has been compiled from various sources and is for information purposes only. Saugeen Valley Conservation Authority (SVCA) is not responsible for, and cannot guarantee, the accuracy of all the information contained within the map.

Produced by SVCA and includes material ©[2018] of the Queen's Printer for Ontario. All Rights Reserved. [2018] May Not be Reproduced without Permission. THIS IS NOT A PLAN OF SURVEY.

This mapping contains products of the South Western Ontario Orthophotography Project 2015 (SWOOP2015). These images were taken in 2015 at 20cm resolution by Fugro GeoServices. They are the property of Saugeen Valley Conservation Authority ©2018.



**Legend**

-  Permanent Watercourse
-  Kinghurst Management Unit Tract 42-320-20

**Kinghurst  
Management Unit  
Tract 42-320-20  
2015  
Orthophotography**



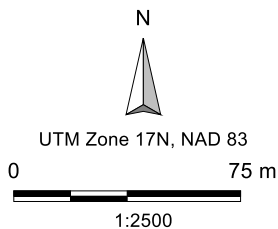




The included mapping has been compiled from various sources and is for information purposes only. Saugeen Valley Conservation Authority (SVCA) is not responsible for, and cannot guarantee, the accuracy of all the information contained within the map.

Produced by SVCA and includes material ©[2018] of the Queen's Printer for Ontario. All Rights Reserved. [2018] May Not be Reproduced without Permission. THIS IS NOT A PLAN OF SURVEY.

This mapping contains products of the South Western Ontario Orthophotography Project 2015 (SWOOP2015). These images were taken in 2015 at 20cm resolution by Fugro GeoServices. They are the property of Saugeen Valley Conservation Authority ©2018.



**Legend**

- ..... Intermittent Watercourse
- Permanent Watercourse
- Lockerby Conservation Area (Tract 41-380-15)

**Lockerby  
Conservation Area  
Tract 41-380-15  
2015  
Orthophotography**





Lake  
Huron



# Lorne Creek Shores

2015  
Orthophotography

### Legend

-  Permanent Watercourse
-  Lorne Creek Shores

N



UTM Zone 17N, NAD 83

0 100 m



1:4000

The included mapping has been compiled from various sources and is for information purposes only. Saugeen Valley Conservation Authority (SVCA) is not responsible for, and cannot guarantee, the accuracy of all the information contained within the map.

Produced by SVCA and includes material ©[2018] of the Queen's Printer for Ontario. All Rights Reserved. [2018] May Not be Reproduced without Permission. THIS IS NOT A PLAN OF SURVEY.

This mapping contains products of the South Western Ontario Orthophotography Project 2015 (SWOOP2015). These images were taken in 2015 at 20cm resolution by Fugro GeoServices. They are the property of Saugeen Valley Conservation Authority ©2018.





The included mapping has been compiled from various sources and is for information purposes only. Saugeen Valley Conservation Authority (SVCA) is not responsible for, and cannot guarantee, the accuracy of all the information contained within the map.

Produced by SVCA and includes material ©[2018] of the Queen's Printer for Ontario. All Rights Reserved. [2018] May Not be Reproduced without Permission. THIS IS NOT A PLAN OF SURVEY.

This mapping contains products of the South Western Ontario Orthophotography Project 2015 (SWOOP2015). These images were taken in 2015 at 20cm resolution by Fugro GeoServices. They are the property of Saugeen Valley Conservation Authority ©2018.





UTM Zone 17N, NAD 83

0 150 m



1:5000

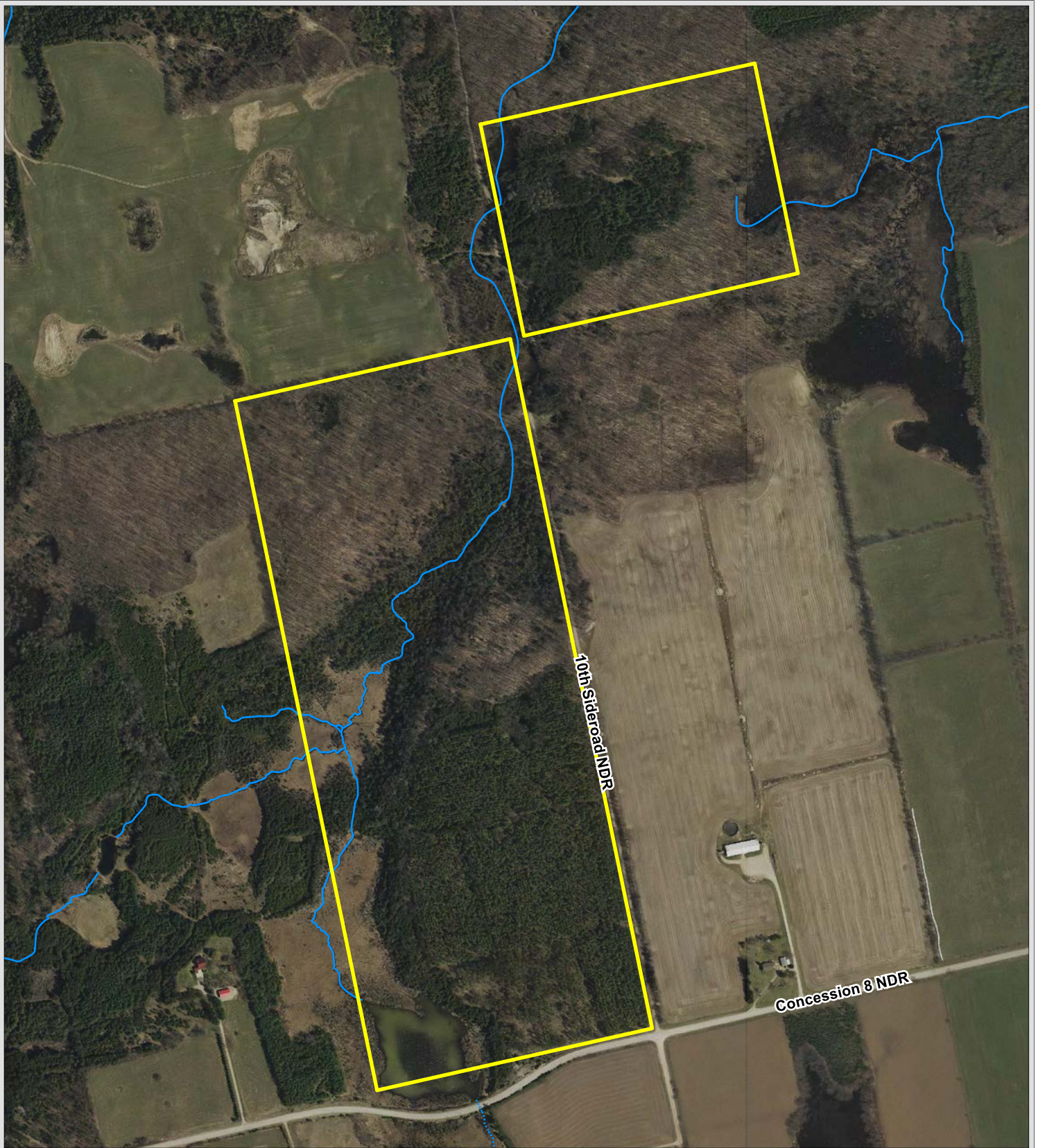
### Legend

-  Permanent Watercourse
-  Martyn Property

## Martyn Property

2015  
Orthophotography

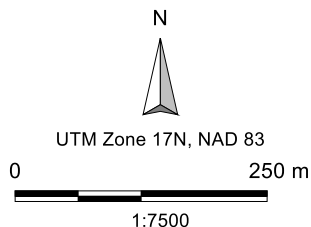




The included mapping has been compiled from various sources and is for information purposes only. Saugeen Valley Conservation Authority (SVCA) is not responsible for, and cannot guarantee, the accuracy of all the information contained within the map.

Produced by SVCA and includes material ©[2018] of the Queen's Printer for Ontario. All Rights Reserved. [2018] May Not be Reproduced without Permission. THIS IS NOT A PLAN OF SURVEY.

This mapping contains products of the South Western Ontario Orthophotography Project 2015 (SWOOP2015). These images were taken in 2015 at 20cm resolution by Fugro GeoServices. They are the property of Saugeen Valley Conservation Authority ©2018.

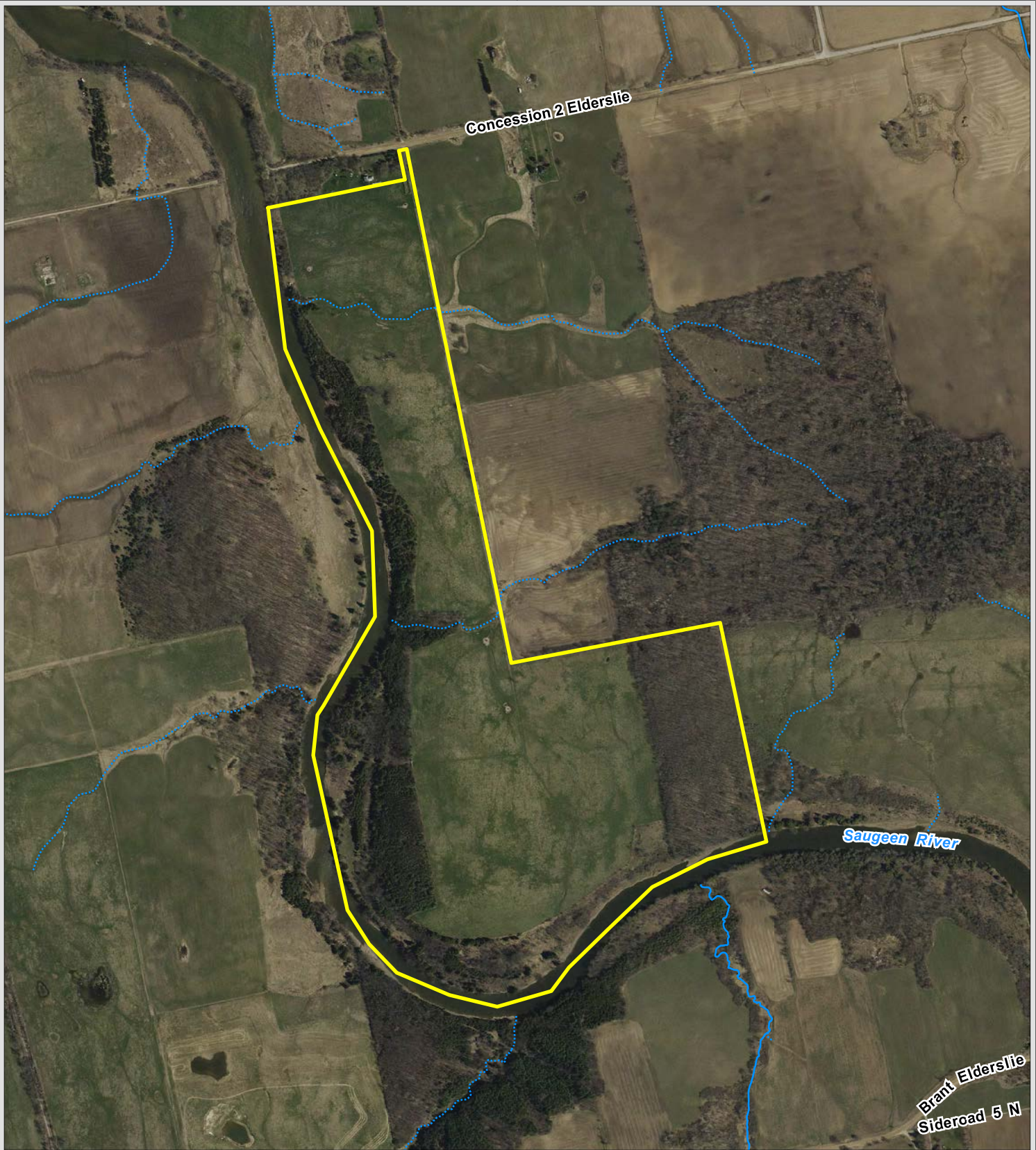


**Legend**

- ⋯ Intermittent Watercourse
- Permanent Watercourse
- Mary Rutherford Property (Tract 42-280-20)

**Mary Rutherford  
Property  
Tract 42-280-20  
2015  
Orthophotography**

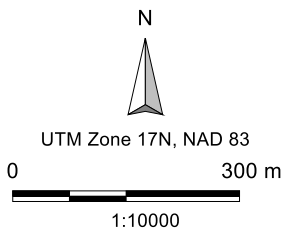




The included mapping has been compiled from various sources and is for information purposes only. Saugeen Valley Conservation Authority (SVCA) is not responsible for, and cannot guarantee, the accuracy of all the information contained within the map.

Produced by SVCA and includes material ©[2018] of the Queen's Printer for Ontario. All Rights Reserved. [2018] May Not be Reproduced without Permission. THIS IS NOT A PLAN OF SURVEY.

This mapping contains products of the South Western Ontario Orthophotography Project 2015 (SWOOP2015). These images were taken in 2015 at 20cm resolution by Fugro GeoServices. They are the property of Saugeen Valley Conservation Authority ©2018.

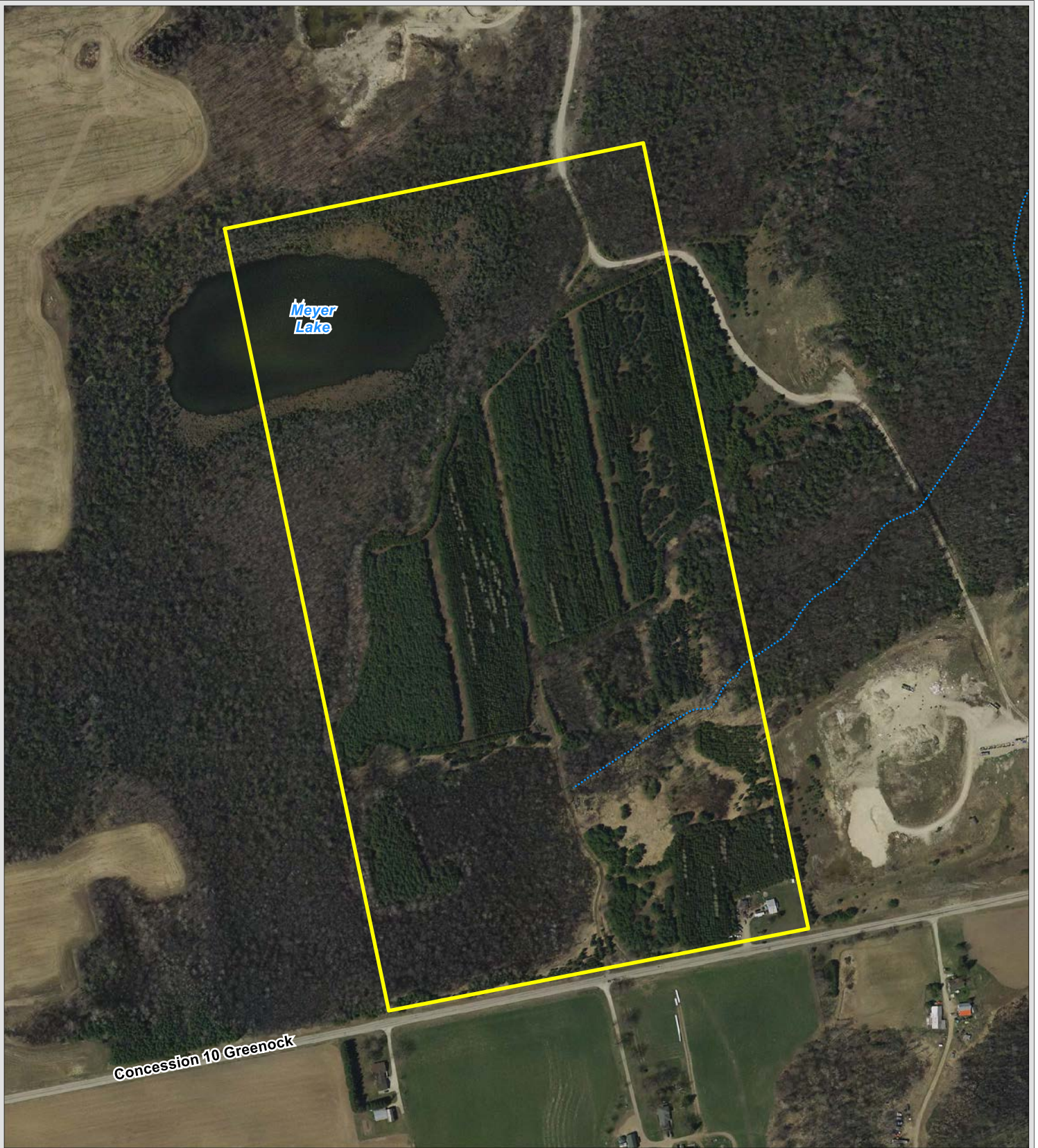


**Legend**

- - - - - Intermittent Watercourse
- Permanent Watercourse
- McBeath Conservation Area (Tract 41-380-20)

**McBeath  
Conservation Area  
Tract 41-380-20  
2015  
Orthophotography**





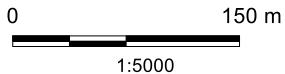
The included mapping has been compiled from various sources and is for information purposes only. Saugeen Valley Conservation Authority (SVCA) is not responsible for, and cannot guarantee, the accuracy of all the information contained within the map.

Produced by SVCA and includes material ©[2018] of the Queen's Printer for Ontario. All Rights Reserved. [2018] May Not be Reproduced without Permission. THIS IS NOT A PLAN OF SURVEY.

This mapping contains products of the South Western Ontario Orthophotography Project 2015 (SWOOP2015). These images were taken in 2015 at 20cm resolution by Fugro GeoServices. They are the property of Saugeen Valley Conservation Authority ©2018.



UTM Zone 17N, NAD 83



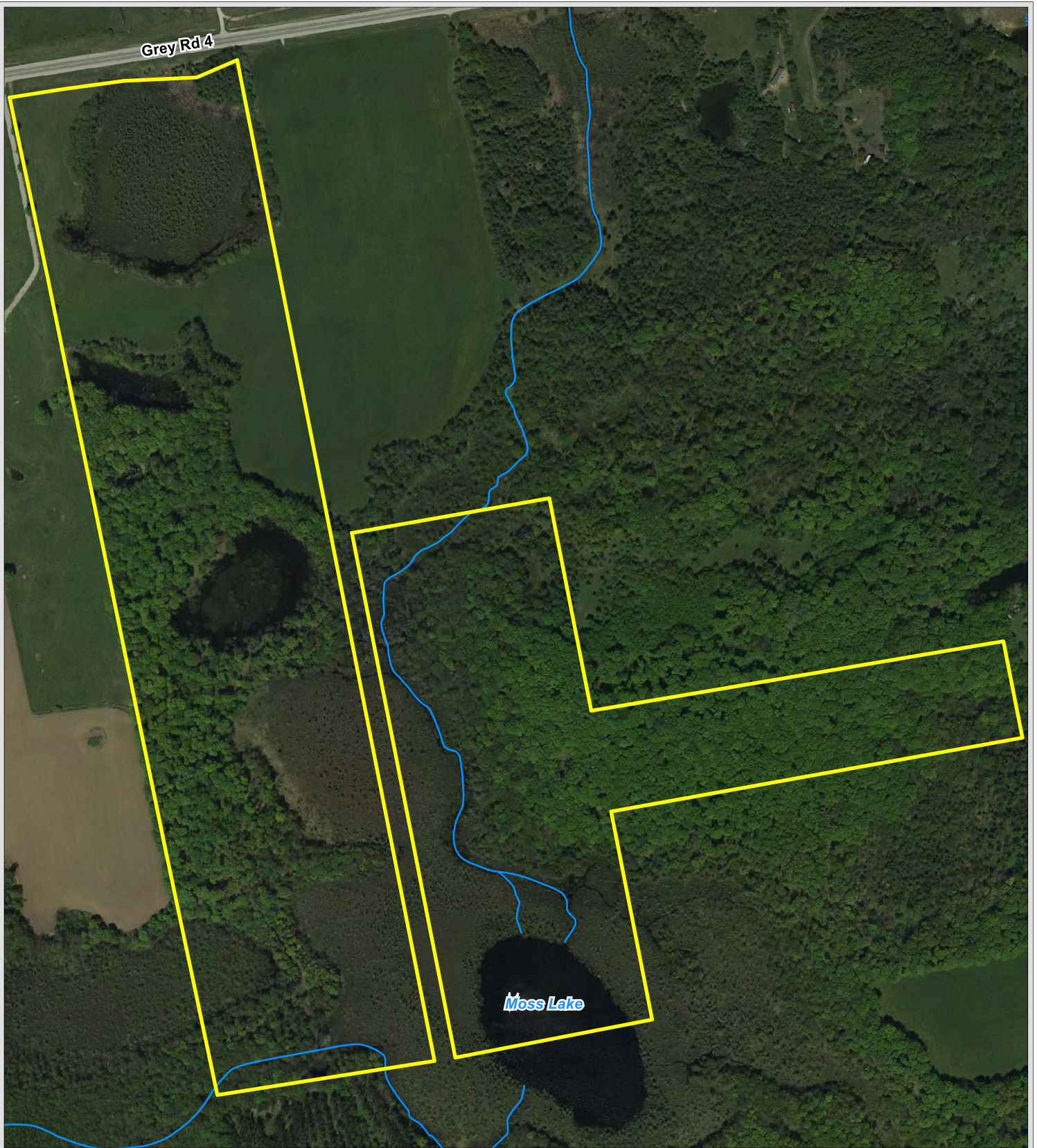
### Legend

- Intermittent Watercourse
- Meyer Lake (Tract 41-310-80)

## Meyer Lake Tract 41-310-80

2015  
Orthophotography

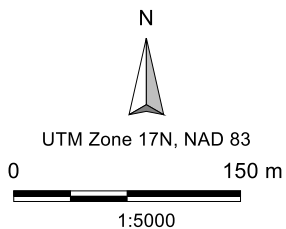






The included mapping has been compiled from various sources and is for information purposes only. Saugeen Valley Conservation Authority (SVCA) is not responsible for, and cannot guarantee, the accuracy of all the information contained within the map.

Produced by SVCA and includes material ©[2018] of the Queen's Printer for Ontario. All Rights Reserved. [2018] May Not be Reproduced without Permission. THIS IS NOT A PLAN OF SURVEY.

This mapping contains products of the South Western Ontario Orthophotography Project 2015 (SWOOP2015). These images were taken in 2015 at 20cm resolution by Fugro GeoServices. They are the property of Saugeen Valley Conservation Authority ©2018.



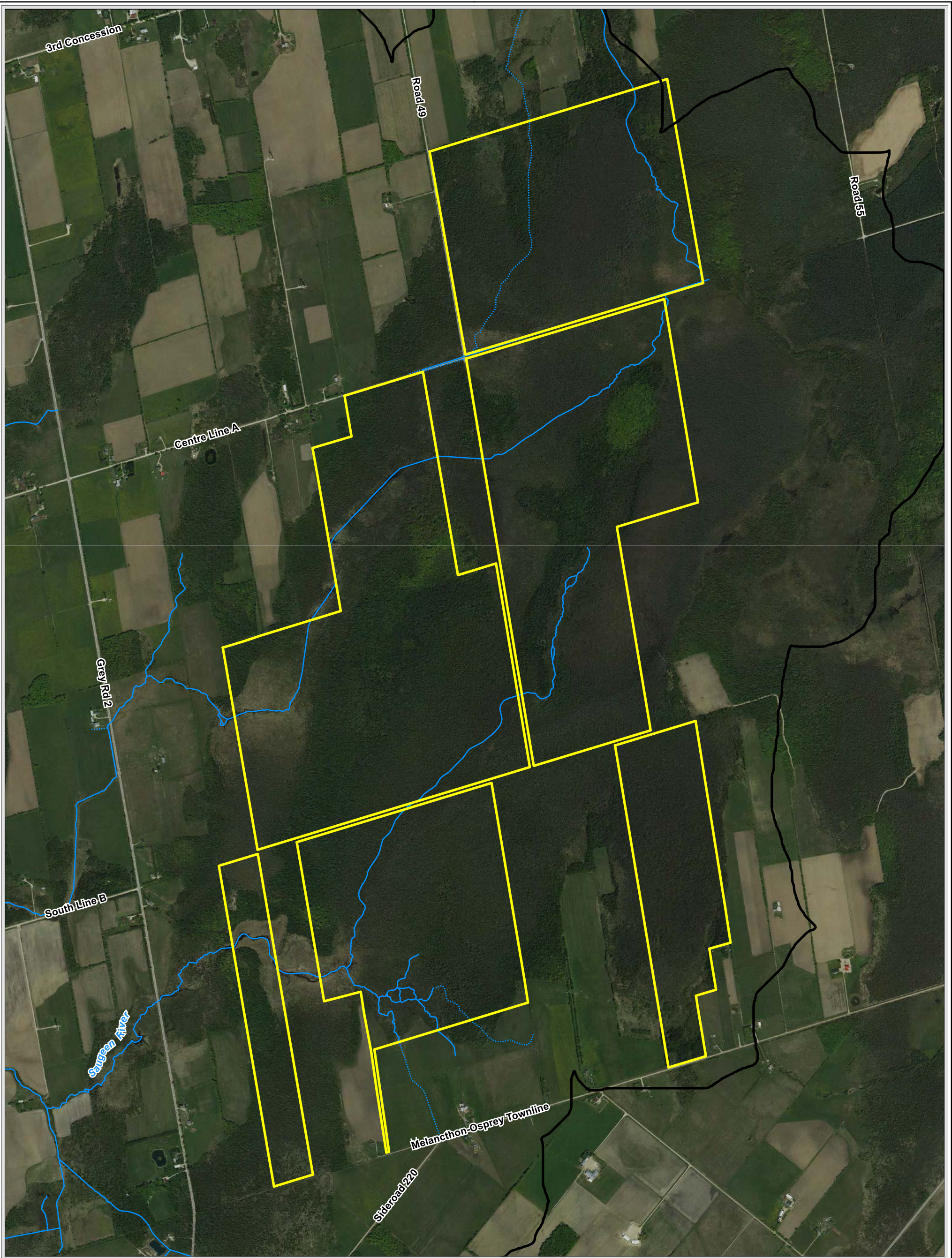
**Legend**

-  Permanent Watercourse
-  Moss Lake (Tract 42-220-35)

**Moss Lake  
Tract 42-220-35**

**2015  
Orthophotography**

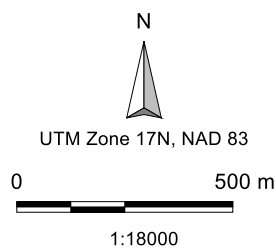




The included mapping has been compiled from various sources and is for information purposes only. Saugeen Valley Conservation Authority (SVCA) is not responsible for, and cannot guarantee, the accuracy of all the information contained within the map.

Produced by SVCA and includes material ©(2018) of the Queen's Printer for Ontario. All Rights Reserved. [2018] May Not be Reproduced without Permission. THIS IS NOT A PLAN OF SURVEY.

This mapping contains products of the South Western Ontario Orthophotography Project 2015 (SWOOP2015). These images were taken in 2015 at 20cm resolution by Fugro GeoServices. They are the property of Saugeen Valley Conservation Authority ©2018.



**Legend**

- - - - Intermittent Watercourse
- Permanent Watercourse
- Osprey Wetlands (Tract 42-140-10, Tract 42-140-15, Tract 42-140-20)
- SVCA Boundary

**Osprey Wetlands**  
**Tract 42-140-10**  
**Tract 42-140-15**  
**Tract 42-140-20**

**2015**  
**Orthophotography**







**Paisley**

**2015  
Orthophotography**

**Legend**

- ..... Intermittent Watercourse
- Permanent Watercourse
- Paisley

N



UTM Zone 17N, NAD 83



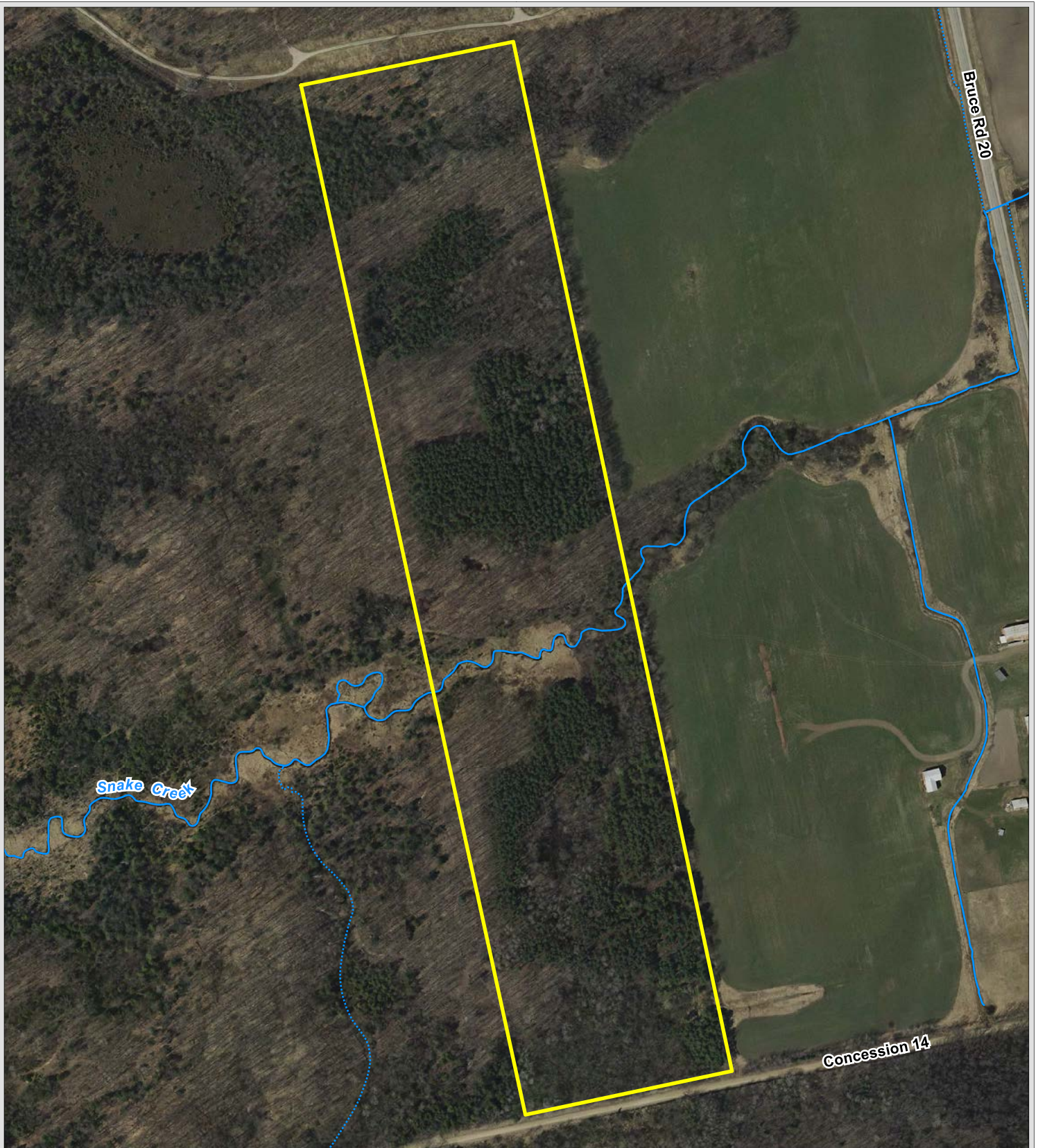
1:5000

The included mapping has been compiled from various sources and is for information purposes only. Saugeen Valley Conservation Authority (SVCA) is not responsible for, and cannot guarantee, the accuracy of all the information contained within the map.

Produced by SVCA and includes material ©[2018] of the Queen's Printer for Ontario. All Rights Reserved. [2018] May Not be Reproduced without Permission. THIS IS NOT A PLAN OF SURVEY.

This mapping contains products of the South Western Ontario Orthophotography Project 2015 (SWOOP2015). These images were taken in 2015 at 20cm resolution by Fugro GeoServices. They are the property of Saugeen Valley Conservation Authority ©2018.

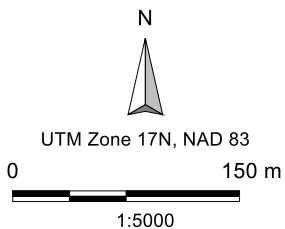




The included mapping has been compiled from various sources and is for information purposes only. Saugeen Valley Conservation Authority (SVCA) is not responsible for, and cannot guarantee, the accuracy of all the information contained within the map.

Produced by SVCA and includes material ©[2018] of the Queen's Printer for Ontario. All Rights Reserved. [2018] May Not be Reproduced without Permission. THIS IS NOT A PLAN OF SURVEY.

This mapping contains products of the South Western Ontario Orthophotography Project 2015 (SWOOP2015). These images were taken in 2015 at 20cm resolution by Fugro GeoServices. They are the property of Saugeen Valley Conservation Authority ©2018.

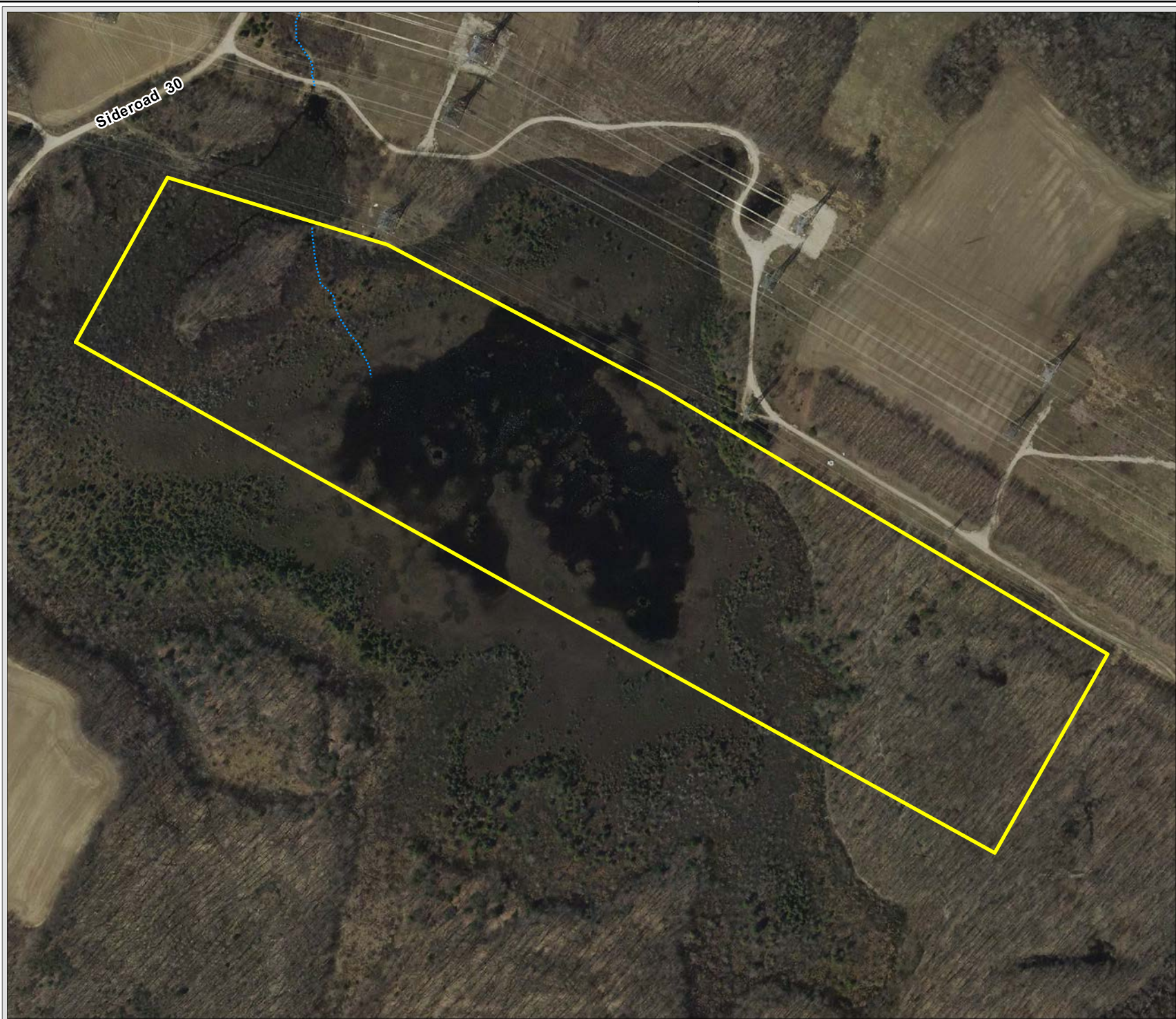


**Legend**

- Intermittent Watercourse
- Permanent Watercourse
- Portal Forest Management Unit (Tract 41-310-45)

**Portal Forest  
Management Unit  
Tract 41-310-45  
2015  
Orthophotography**







# Powers Property

2015  
Orthophotography

### Legend

-  Intermittent Watercourse
-  Powers Property



UTM Zone 17N, NAD 83  
0 100 m  
1:4000

The included mapping has been compiled from various sources and is for information purposes only. Saugeen Valley Conservation Authority (SVCA) is not responsible for, and cannot guarantee, the accuracy of all the information contained within the map.



Produced by SVCA and includes material ©[2018] of the Queen's Printer for Ontario. All Rights Reserved. [2018] May Not be Reproduced without Permission. THIS IS NOT A PLAN OF SURVEY.

This mapping contains products of the South Western Ontario Orthophotography Project 2015 (SWOOP2015). These images were taken in 2015 at 20cm resolution by Fugro GeoServices. They are the property of Saugeen Valley Conservation Authority ©2018.



**Robson Lakes  
Tract 42-360-35  
2015  
Orthophotography**

**Legend**

-  Robson Lakes (Tract 42-360-35)
-  SVCA Boundary

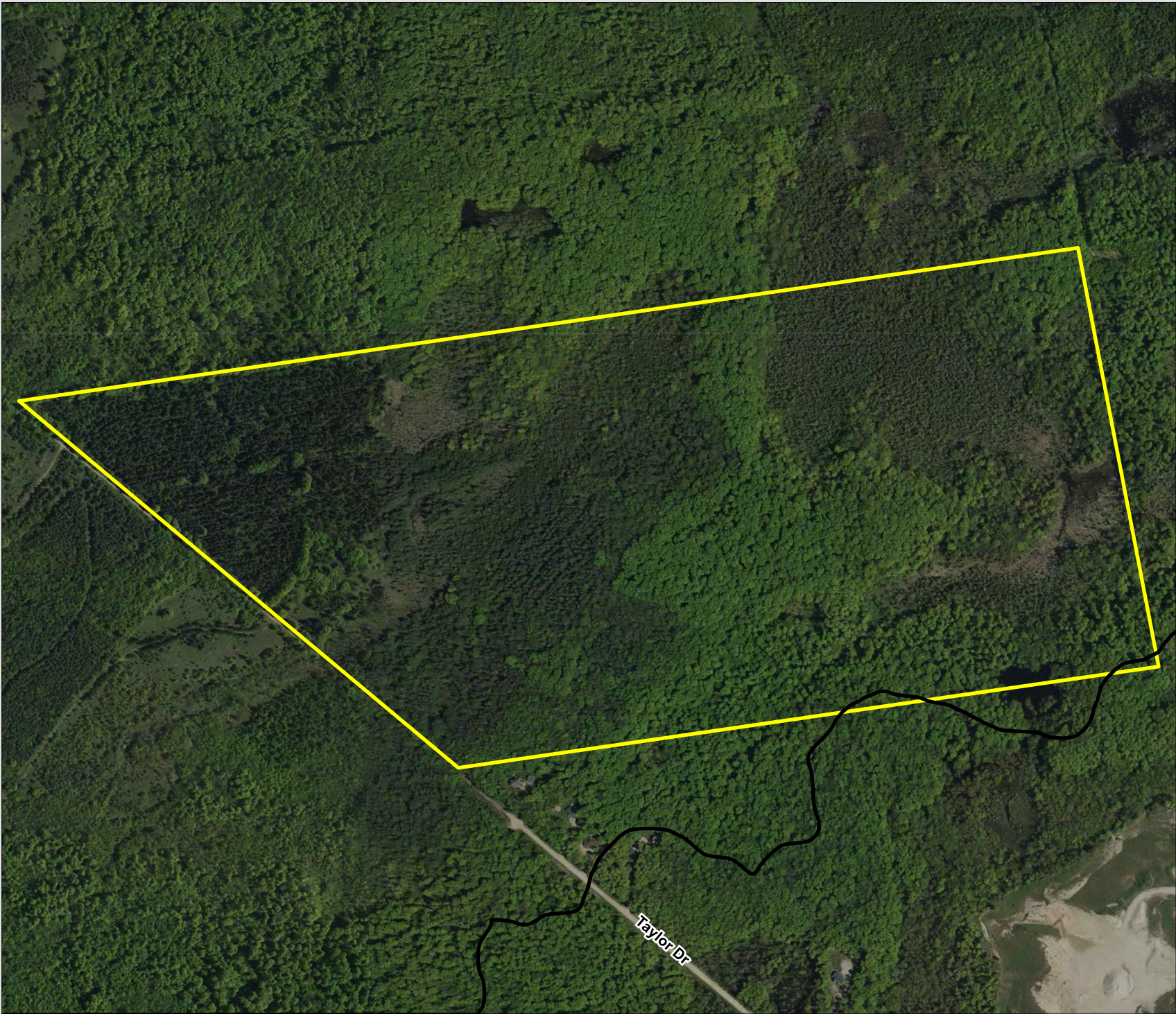


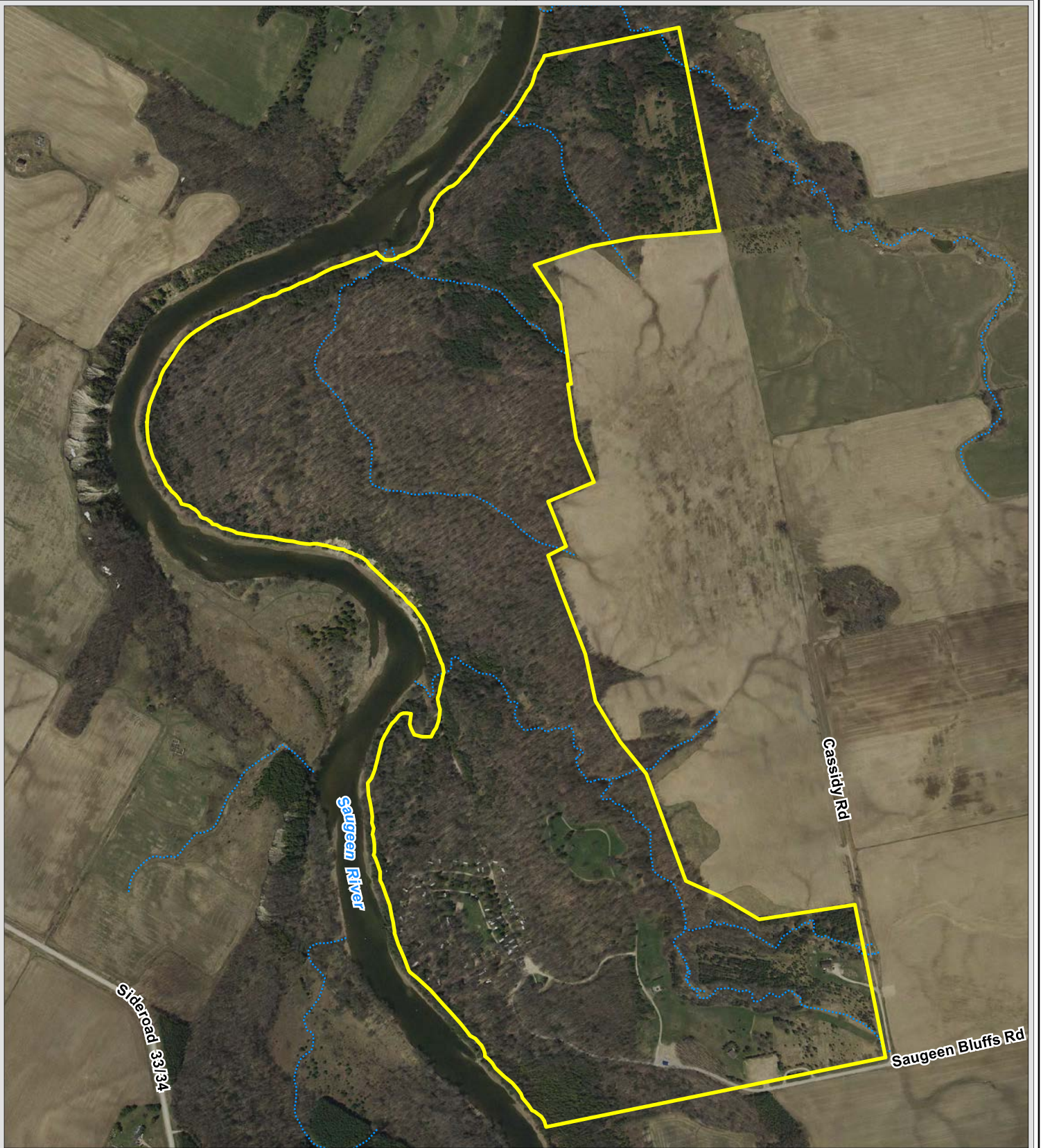
UTM Zone 17N, NAD 83  
0 200 m  
1:7500

The included mapping has been compiled from various sources and is for information purposes only. Saugeen Valley Conservation Authority (SVCA) is not responsible for, and cannot guarantee, the accuracy of all the information contained within the map.

Produced by SVCA and includes material ©[2018] of the Queen's Printer for Ontario. All Rights Reserved. [2018] May Not be Reproduced without Permission. THIS IS NOT A PLAN OF SURVEY.

This mapping contains products of the South Western Ontario Orthophotography Project 2015 (SWOOP2015). These images were taken in 2015 at 20cm resolution by Fugro GeoServices. They are the property of Saugeen Valley Conservation Authority ©2018.

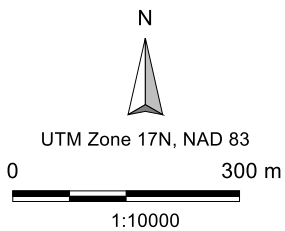




The included mapping has been compiled from various sources and is for information purposes only. Saugeen Valley Conservation Authority (SVCA) is not responsible for, and cannot guarantee, the accuracy of all the information contained within the map.

Produced by SVCA and includes material ©[2018] of the Queen's Printer for Ontario. All Rights Reserved. [2018] May Not be Reproduced without Permission. THIS IS NOT A PLAN OF SURVEY.

This mapping contains products of the South Western Ontario Orthophotography Project 2015 (SWOOP2015). These images were taken in 2015 at 20cm resolution by Fugro GeoServices. They are the property of Saugeen Valley Conservation Authority ©2018.



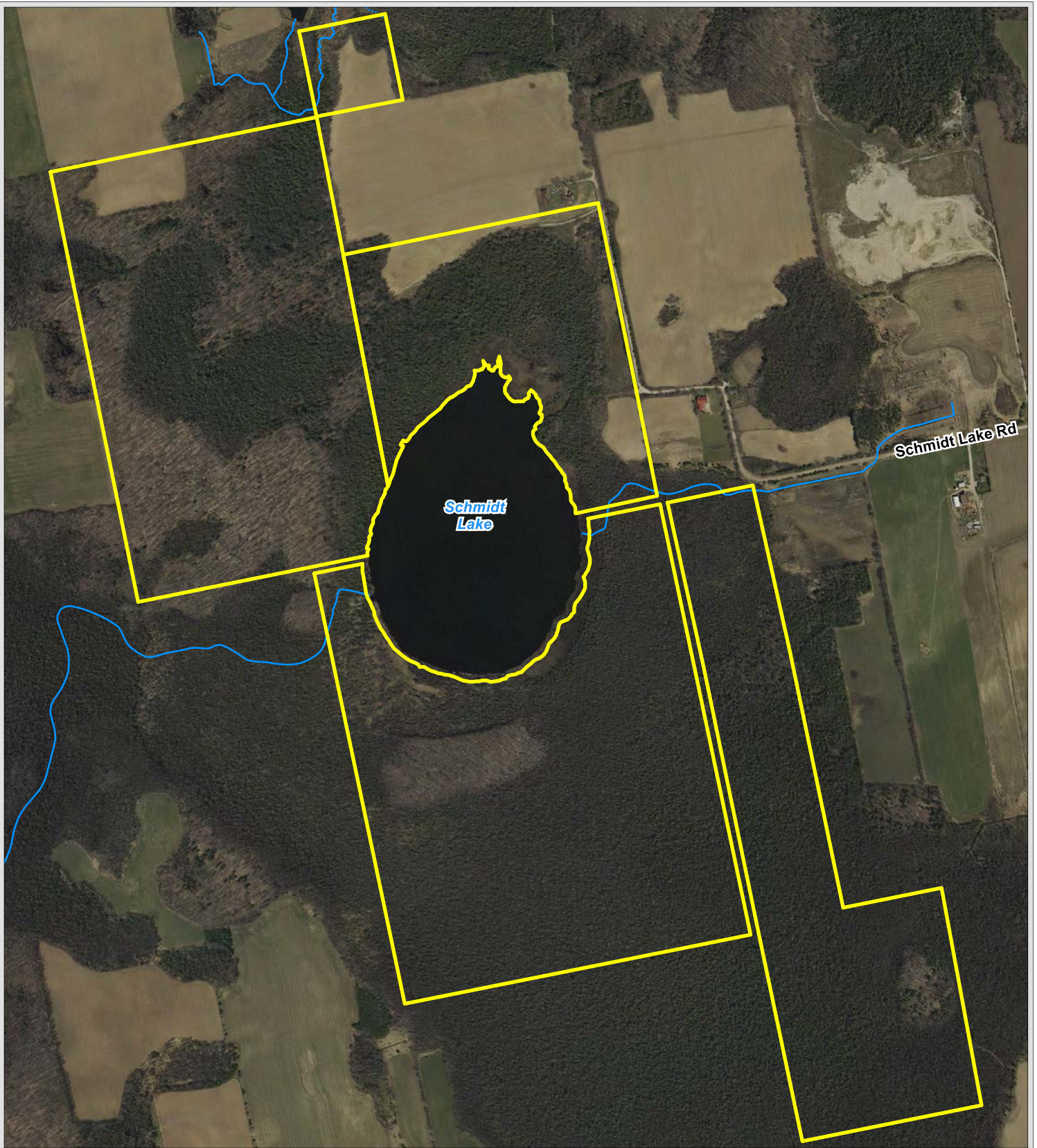
**Legend**

- ..... Intermittent Watercourse
- Permanent Watercourse
- ▭ Saugeen Bluffs Conservation Area

**Saugeen Bluffs Conservation Area**

2015 Orthophotography







The included mapping has been compiled from various sources and is for information purposes only. Saugeen Valley Conservation Authority (SVCA) is not responsible for, and cannot guarantee, the accuracy of all the information contained within the map.

Produced by SVCA and includes material ©[2018] of the Queen's Printer for Ontario. All Rights Reserved. [2018] May Not be Reproduced without Permission. THIS IS NOT A PLAN OF SURVEY.

This mapping contains products of the South Western Ontario Orthophotography Project 2015 (SWOOP2015). These images were taken in 2015 at 20cm resolution by Fugro GeoServices. They are the property of Saugeen Valley Conservation Authority ©2018.



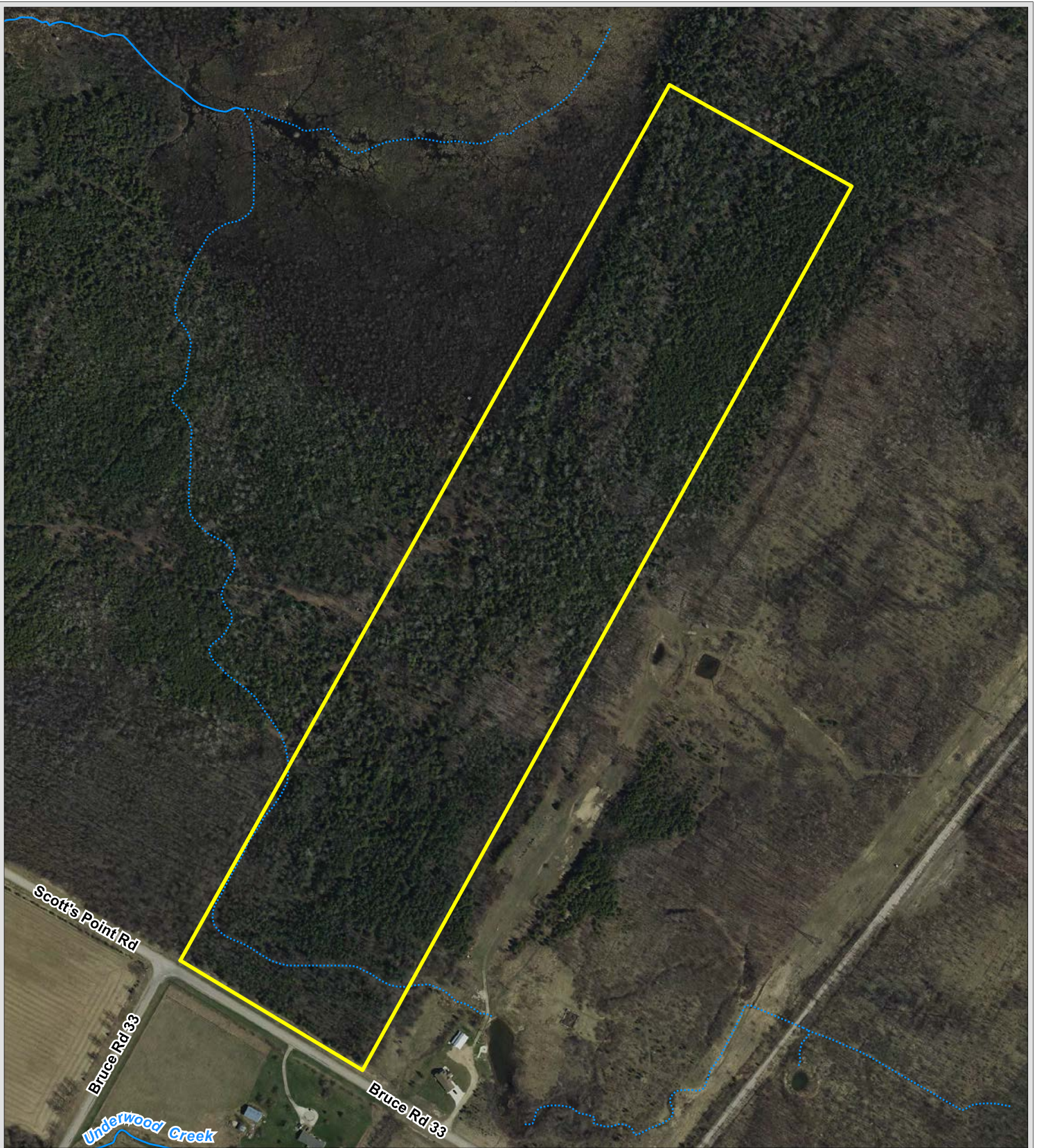
**Legend**

-  Permanent Watercourse
-  Schmidt Lake (Tract 41-310-85)

**Schmidt Lake  
Tract 41-310-85**

**2015  
Orthophotography**

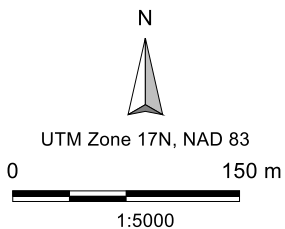




The included mapping has been compiled from various sources and is for information purposes only. Saugeen Valley Conservation Authority (SVCA) is not responsible for, and cannot guarantee, the accuracy of all the information contained within the map.

Produced by SVCA and includes material ©[2018] of the Queen's Printer for Ontario. All Rights Reserved. [2018] May Not be Reproduced without Permission. THIS IS NOT A PLAN OF SURVEY.

This mapping contains products of the South Western Ontario Orthophotography Project 2015 (SWOOP2015). These images were taken in 2015 at 20cm resolution by Fugro GeoServices. They are the property of Saugeen Valley Conservation Authority ©2018.



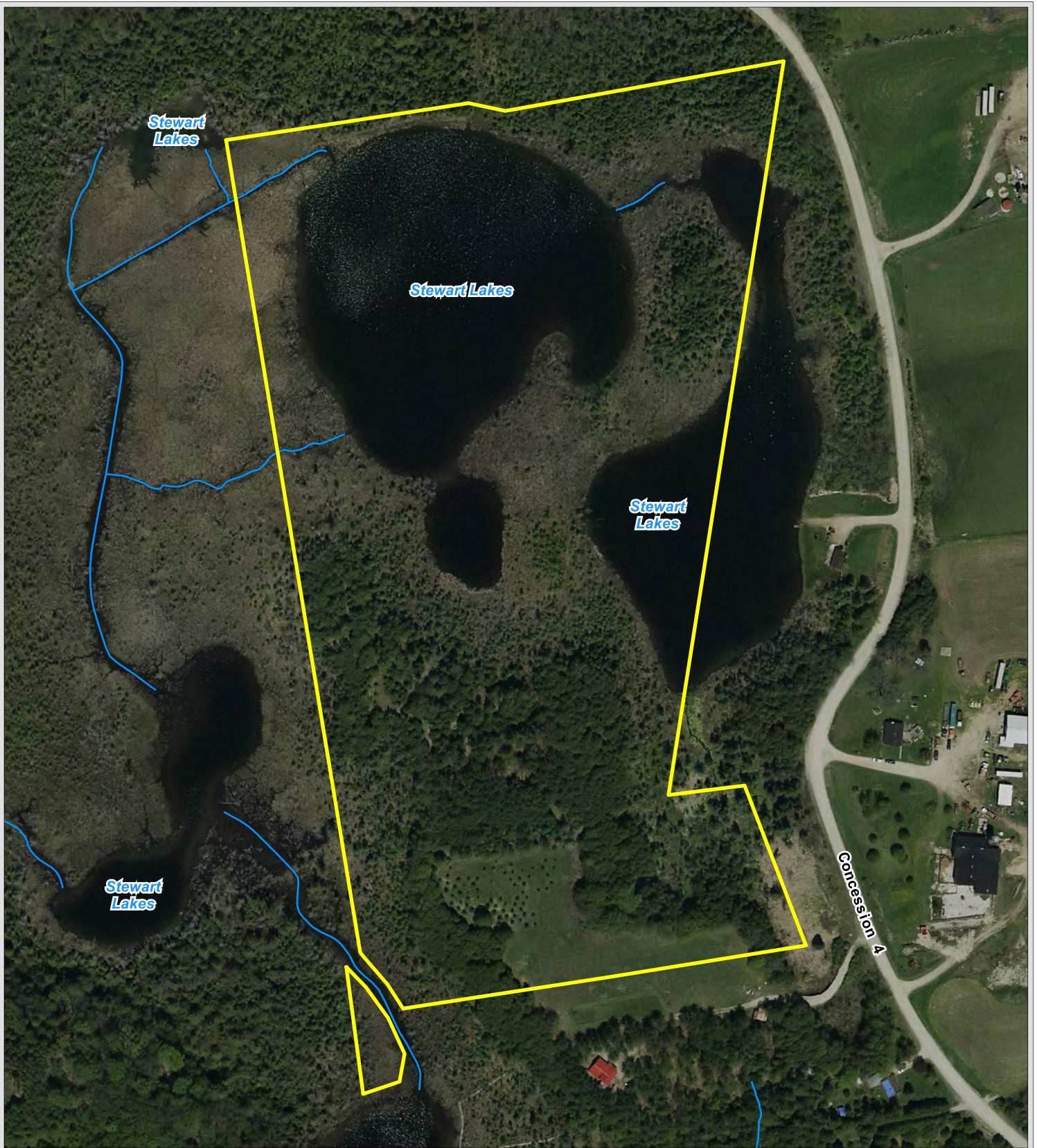
### Legend

- ..... Intermittent Watercourse
- Permanent Watercourse
- Scott's Point (Tract 41-260-05)

## Scott's Point Tract 41-260-05

2015  
Orthophotography

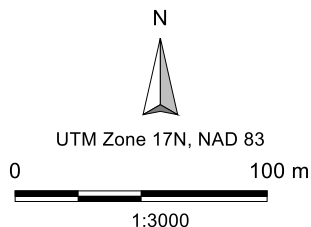




The included mapping has been compiled from various sources and is for information purposes only. Saugeen Valley Conservation Authority (SVCA) is not responsible for, and cannot guarantee, the accuracy of all the information contained within the map.

Produced by SVCA and includes material ©[2018] of the Queen's Printer for Ontario. All Rights Reserved. [2018] May Not be Reproduced without Permission. THIS IS NOT A PLAN OF SURVEY.

This mapping contains products of the South Western Ontario Orthophotography Project 2015 (SWOOP2015). These images were taken in 2015 at 20cm resolution by Fugro GeoServices. They are the property of Saugeen Valley Conservation Authority ©2018.



**Legend**

- Permanent Watercourse
- Stewart Lakes

**Stewart Lakes**

**2015  
Orthophotography**



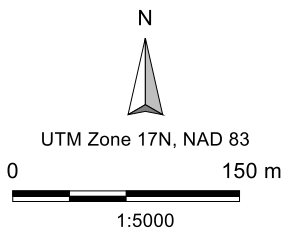




The included mapping has been compiled from various sources and is for information purposes only. Saugeen Valley Conservation Authority (SVCA) is not responsible for, and cannot guarantee, the accuracy of all the information contained within the map.

Produced by SVCA and includes material ©[2018] of the Queen's Printer for Ontario. All Rights Reserved. [2018] May Not be Reproduced without Permission. THIS IS NOT A PLAN OF SURVEY.

This mapping contains products of the South Western Ontario Orthophotography Project 2015 (SWOOP2015). These images were taken in 2015 at 20cm resolution by Fugro GeoServices. They are the property of Saugeen Valley Conservation Authority ©2018.



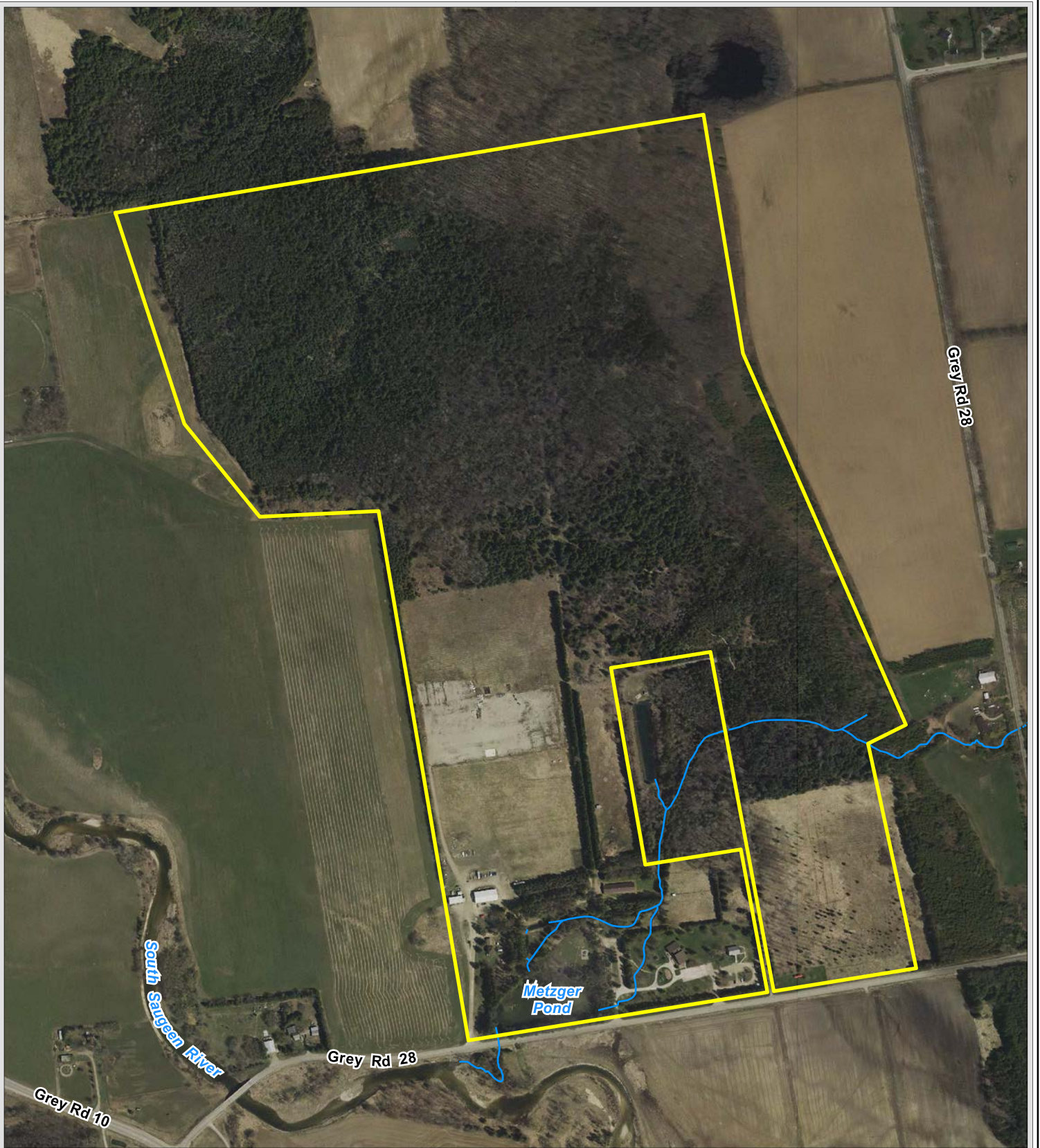
**Legend**

- Intermittent Watercourse
- Permanent Watercourse
- Stoney Island Conservation Area (Tract 41-210-05)

**Stoney Island Conservation Area  
Tract 41-210-05**

**2015  
Orthophotography**







The included mapping has been compiled from various sources and is for information purposes only. Saugeen Valley Conservation Authority (SVCA) is not responsible for, and cannot guarantee, the accuracy of all the information contained within the map.

Produced by SVCA and includes material ©[2018] of the Queen's Printer for Ontario. All Rights Reserved. [2018] May Not be Reproduced without Permission. THIS IS NOT A PLAN OF SURVEY.

This mapping contains products of the South Western Ontario Orthophotography Project 2015 (SWOOP2015). These images were taken in 2015 at 20cm resolution by Fugro GeoServices. They are the property of Saugeen Valley Conservation Authority ©2018.



**Legend**

-  Permanent Watercourse
-  Sulphur Spring Conservation Area



**Sulphur Spring Conservation Area**

2015 Orthophotography



**SVCA  
Administration  
Centre  
2015  
Orthophotography**

**Legend**

-  Permanent Watercourse
-  SVCA Administration Centre

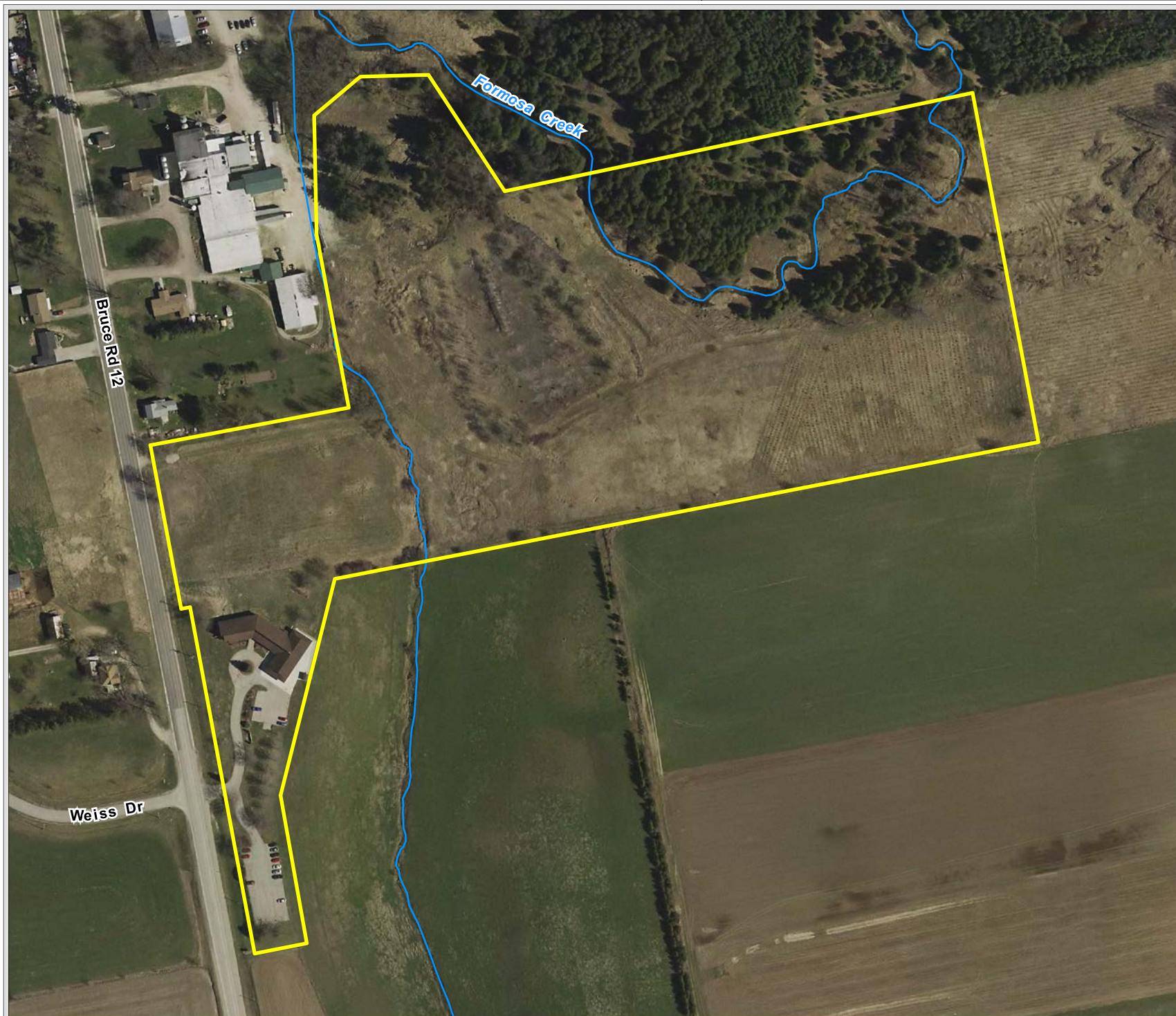


UTM Zone 17N, NAD 83  
0 75 m  
1:3000

The included mapping has been compiled from various sources and is for information purposes only. Saugeen Valley Conservation Authority (SVCA) is not responsible for, and cannot guarantee, the accuracy of all the information contained within the map.

Produced by SVCA and includes material ©[2018] of the Queen's Printer for Ontario. All Rights Reserved. [2018] May Not be Reproduced without Permission. THIS IS NOT A PLAN OF SURVEY.

This mapping contains products of the South Western Ontario Orthophotography Project 2015 (SWOOP2015). These images were taken in 2015 at 20cm resolution by Fugro GeoServices. They are the property of Saugeen Valley Conservation Authority ©2018.

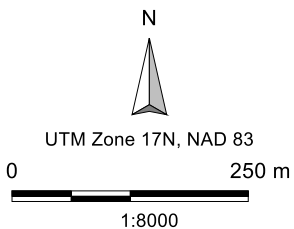




The included mapping has been compiled from various sources and is for information purposes only. Saugeen Valley Conservation Authority (SVCA) is not responsible for, and cannot guarantee, the accuracy of all the information contained within the map.

Produced by SVCA and includes material ©[2018] of the Queen's Printer for Ontario. All Rights Reserved. [2018] May Not be Reproduced without Permission. THIS IS NOT A PLAN OF SURVEY.

This mapping contains products of the South Western Ontario Orthophotography Project 2015 (SWOOP2015). These images were taken in 2015 at 20cm resolution by Fugro GeoServices. They are the property of Saugeen Valley Conservation Authority ©2018.



**Legend**

- Intermittent Watercourse
- The Boot (Tract 41-310-05)

**The Boot  
Tract 41-310-05  
2015  
Orthophotography**

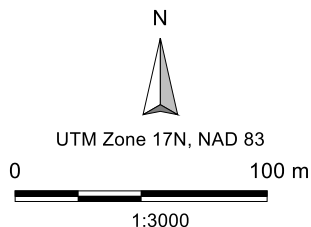




The included mapping has been compiled from various sources and is for information purposes only. Saugeen Valley Conservation Authority (SVCA) is not responsible for, and cannot guarantee, the accuracy of all the information contained within the map.

Produced by SVCA and includes material ©[2018] of the Queen's Printer for Ontario. All Rights Reserved. [2018] May Not be Reproduced without Permission. THIS IS NOT A PLAN OF SURVEY.

This mapping contains products of the South Western Ontario Orthophotography Project 2015 (SWOOP2015). These images were taken in 2015 at 20cm resolution by Fugro GeoServices. They are the property of Saugeen Valley Conservation Authority ©2018.



### Legend

- Intermittent Watercourse
- Permanent Watercourse
- Tract 41-060-05

**Tract 41-060-05**

**2015  
Orthophotography**





The included mapping has been compiled from various sources and is for information purposes only. Saugeen Valley Conservation Authority (SVCA) is not responsible for, and cannot guarantee, the accuracy of all the information contained within the map.

Produced by SVCA and includes material ©[2018] of the Queen's Printer for Ontario. All Rights Reserved. [2018] May Not be Reproduced without Permission. THIS IS NOT A PLAN OF SURVEY.

This mapping contains products of the South Western Ontario Orthophotography Project 2015 (SWOOP2015). These images were taken in 2015 at 20cm resolution by Fugro GeoServices. They are the property of Saugeen Valley Conservation Authority ©2018.





UTM Zone 17N, NAD 83

0 150 m



1:5000

### Legend

-  Permanent Watercourse
-  Tract 41-060-10

**Tract 41-060-10**

**2015  
Orthophotography**

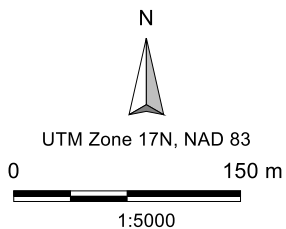





The included mapping has been compiled from various sources and is for information purposes only. Saugeen Valley Conservation Authority (SVCA) is not responsible for, and cannot guarantee, the accuracy of all the information contained within the map.

Produced by SVCA and includes material ©[2018] of the Queen's Printer for Ontario. All Rights Reserved. [2018] May Not be Reproduced without Permission. THIS IS NOT A PLAN OF SURVEY.

This mapping contains products of the South Western Ontario Orthophotography Project 2015 (SWOOP2015). These images were taken in 2015 at 20cm resolution by Fugro GeoServices. They are the property of Saugeen Valley Conservation Authority ©2018.



**Legend**

 Tract 41-060-15

**Tract 41-060-15**

**2015  
Orthophotography**

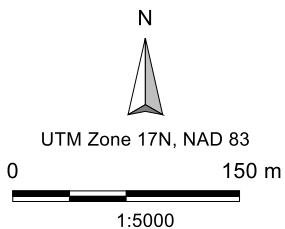






The included mapping has been compiled from various sources and is for information purposes only. Saugeen Valley Conservation Authority (SVCA) is not responsible for, and cannot guarantee, the accuracy of all the information contained within the map.

Produced by SVCA and includes material ©[2018] of the Queen's Printer for Ontario. All Rights Reserved. [2018] May Not be Reproduced without Permission. THIS IS NOT A PLAN OF SURVEY.

This mapping contains products of the South Western Ontario Orthophotography Project 2015 (SWOOP2015). These images were taken in 2015 at 20cm resolution by Fugro GeoServices. They are the property of Saugeen Valley Conservation Authority ©2018.



**Legend**

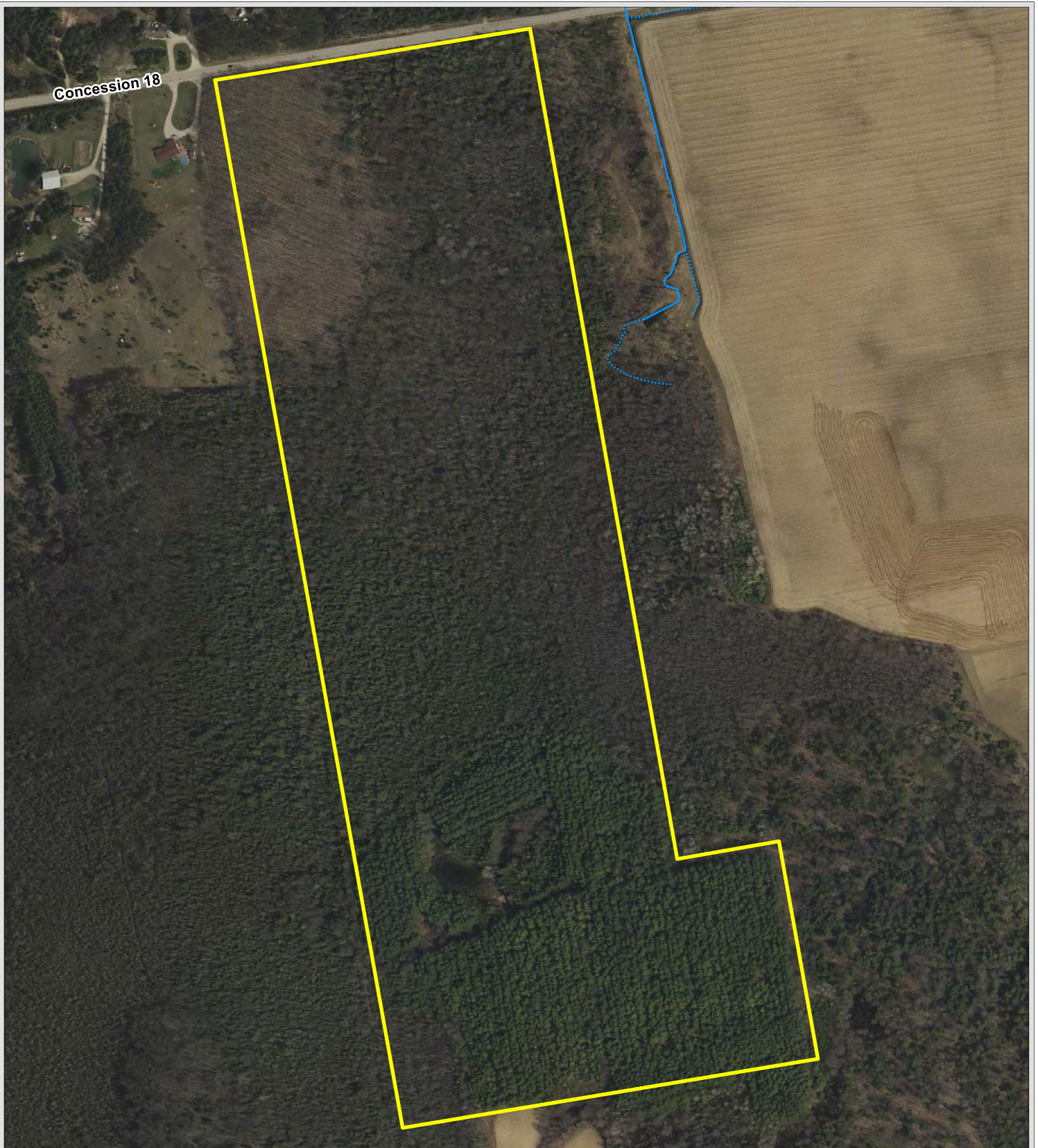
-  Permanent Watercourse
-  Tract 41-310-10

**Tract 41-310-10**

**2015  
Orthophotography**







Concession 18

The included mapping has been compiled from various sources and is for information purposes only. Saugeen Valley Conservation Authority (SVCA) is not responsible for, and cannot guarantee, the accuracy of all the information contained within the map.

Produced by SVCA and includes material ©[2018] of the Queen's Printer for Ontario. All Rights Reserved. [2018] May Not be Reproduced without Permission. THIS IS NOT A PLAN OF SURVEY.

This mapping contains products of the South Western Ontario Orthophotography Project 2015 (SWOOP2015). These images were taken in 2015 at 20cm resolution by Fugro GeoServices. They are the property of Saugeen Valley Conservation Authority ©2018.



UTM Zone 17N, NAD 83

0 150 m



1:5000

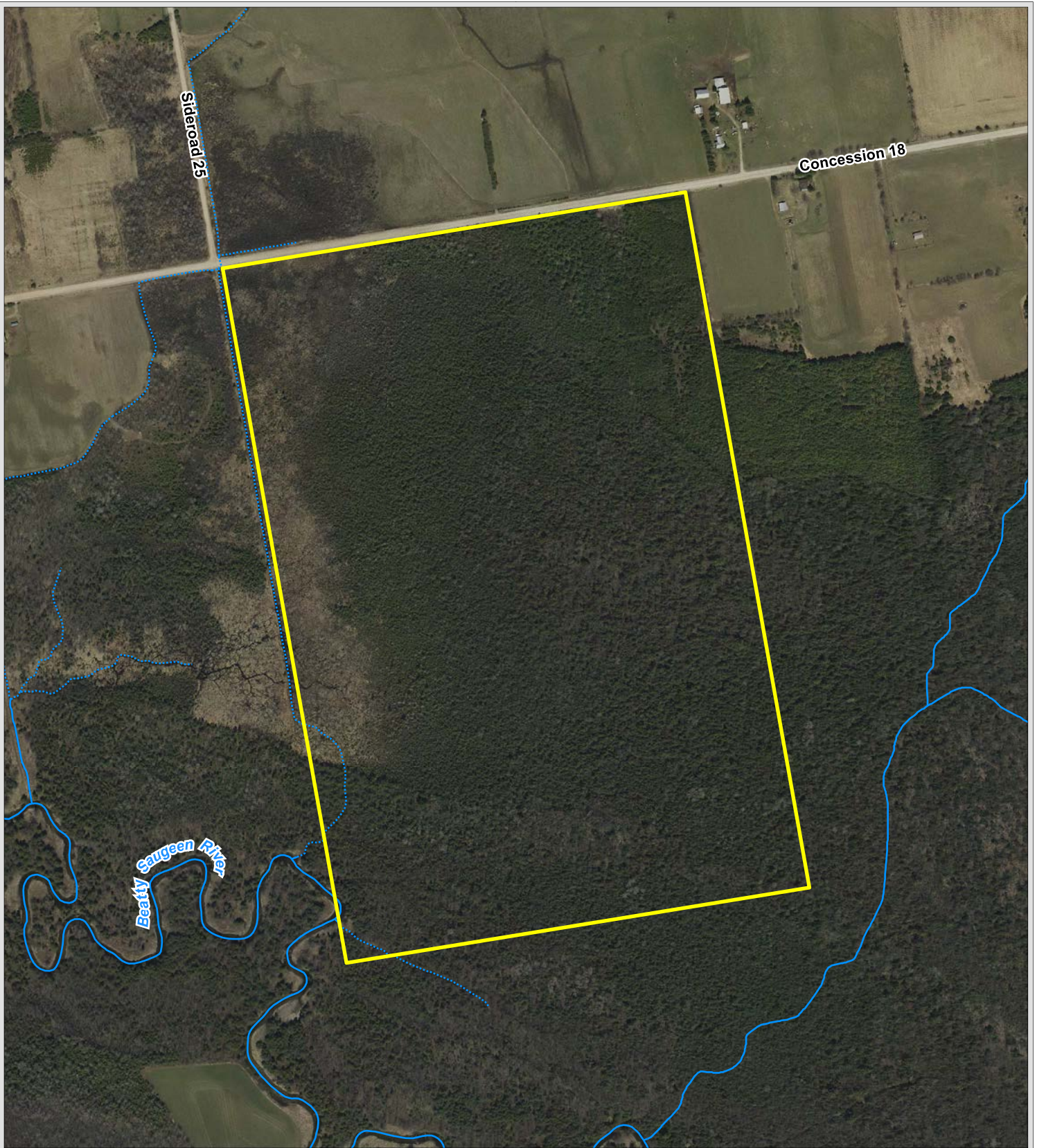
**Legend**

- Intermittent Watercourse
- Permanent Watercourse
- Tract 42-010-05

**Tract 42-010-05**

**2015  
Orthophotography**

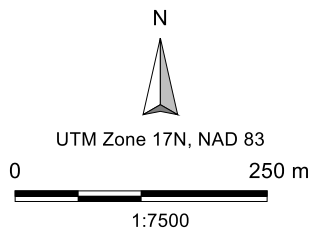




The included mapping has been compiled from various sources and is for information purposes only. Saugeen Valley Conservation Authority (SVCA) is not responsible for, and cannot guarantee, the accuracy of all the information contained within the map.

Produced by SVCA and includes material ©[2018] of the Queen's Printer for Ontario. All Rights Reserved. [2018] May Not be Reproduced without Permission. THIS IS NOT A PLAN OF SURVEY.

This mapping contains products of the South Western Ontario Orthophotography Project 2015 (SWOOP2015). These images were taken in 2015 at 20cm resolution by Fugro GeoServices. They are the property of Saugeen Valley Conservation Authority ©2018.



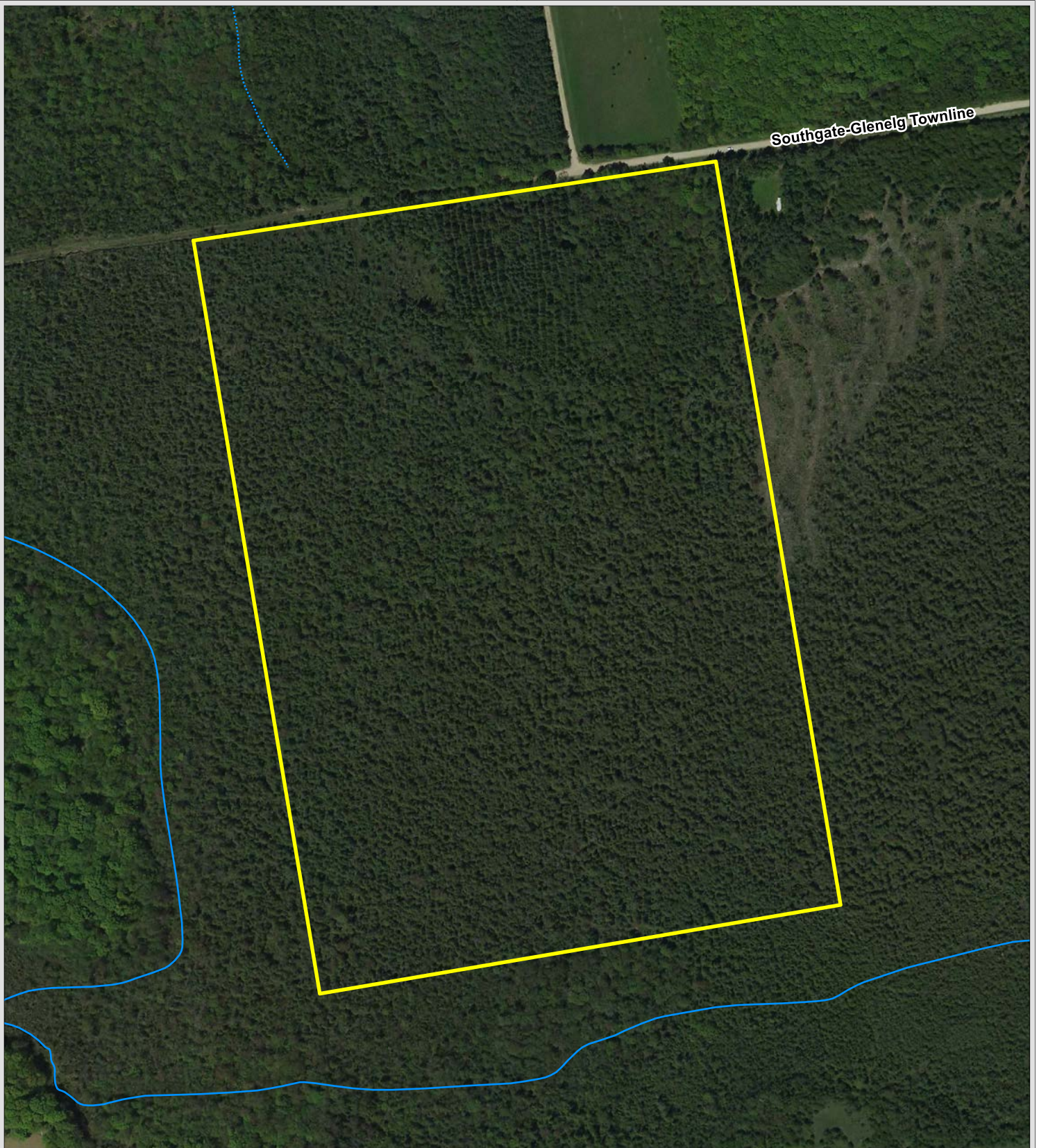
**Legend**

- Intermittent Watercourse
- Permanent Watercourse
- Tract 42-010-10

**Tract 42-010-10**

**2015  
Orthophotography**



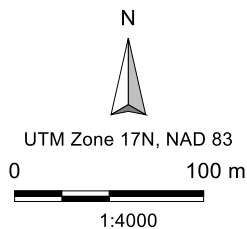


Southgate-Glenelg Townline

The included mapping has been compiled from various sources and is for information purposes only. Saugeen Valley Conservation Authority (SVCA) is not responsible for, and cannot guarantee, the accuracy of all the information contained within the map.

Produced by SVCA and includes material ©[2018] of the Queen's Printer for Ontario. All Rights Reserved. [2018] May Not be Reproduced without Permission. THIS IS NOT A PLAN OF SURVEY.

This mapping contains products of the South Western Ontario Orthophotography Project 2015 (SWOOP2015). These images were taken in 2015 at 20cm resolution by Fugro GeoServices. They are the property of Saugeen Valley Conservation Authority ©2018.



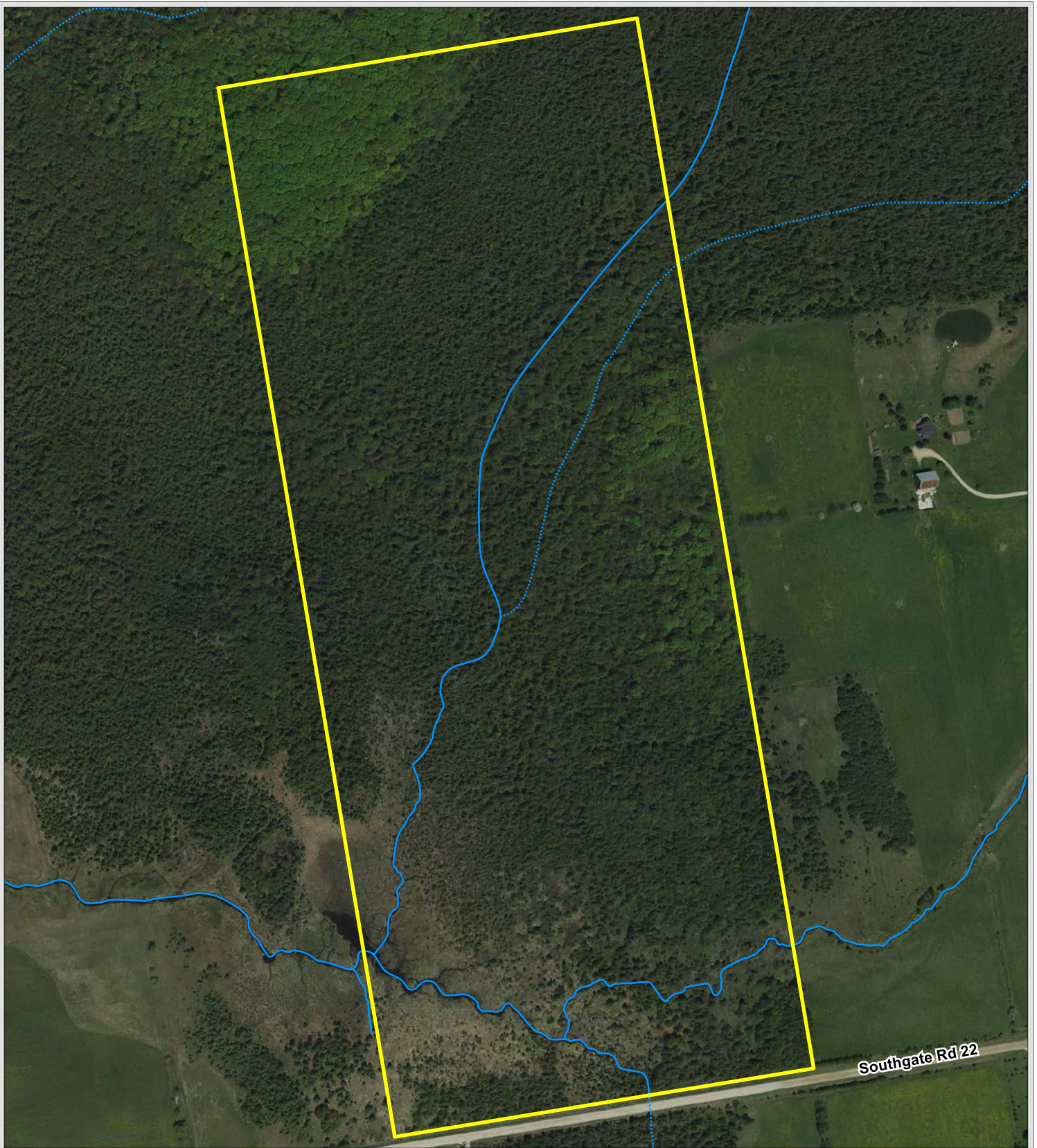
**Legend**

- - - - Intermittent Watercourse
- \_ \_ \_ \_ Permanent Watercourse
- Tract 42-060-05

**Tract 42-060-05**

**2015  
Orthophotography**

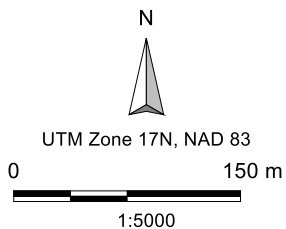




The included mapping has been compiled from various sources and is for information purposes only. Saugeen Valley Conservation Authority (SVCA) is not responsible for, and cannot guarantee, the accuracy of all the information contained within the map.

Produced by SVCA and includes material ©[2018] of the Queen's Printer for Ontario. All Rights Reserved. [2018] May Not be Reproduced without Permission. THIS IS NOT A PLAN OF SURVEY.

This mapping contains products of the South Western Ontario Orthophotography Project 2015 (SWOOP2015). These images were taken in 2015 at 20cm resolution by Fugro GeoServices. They are the property of Saugeen Valley Conservation Authority ©2018.



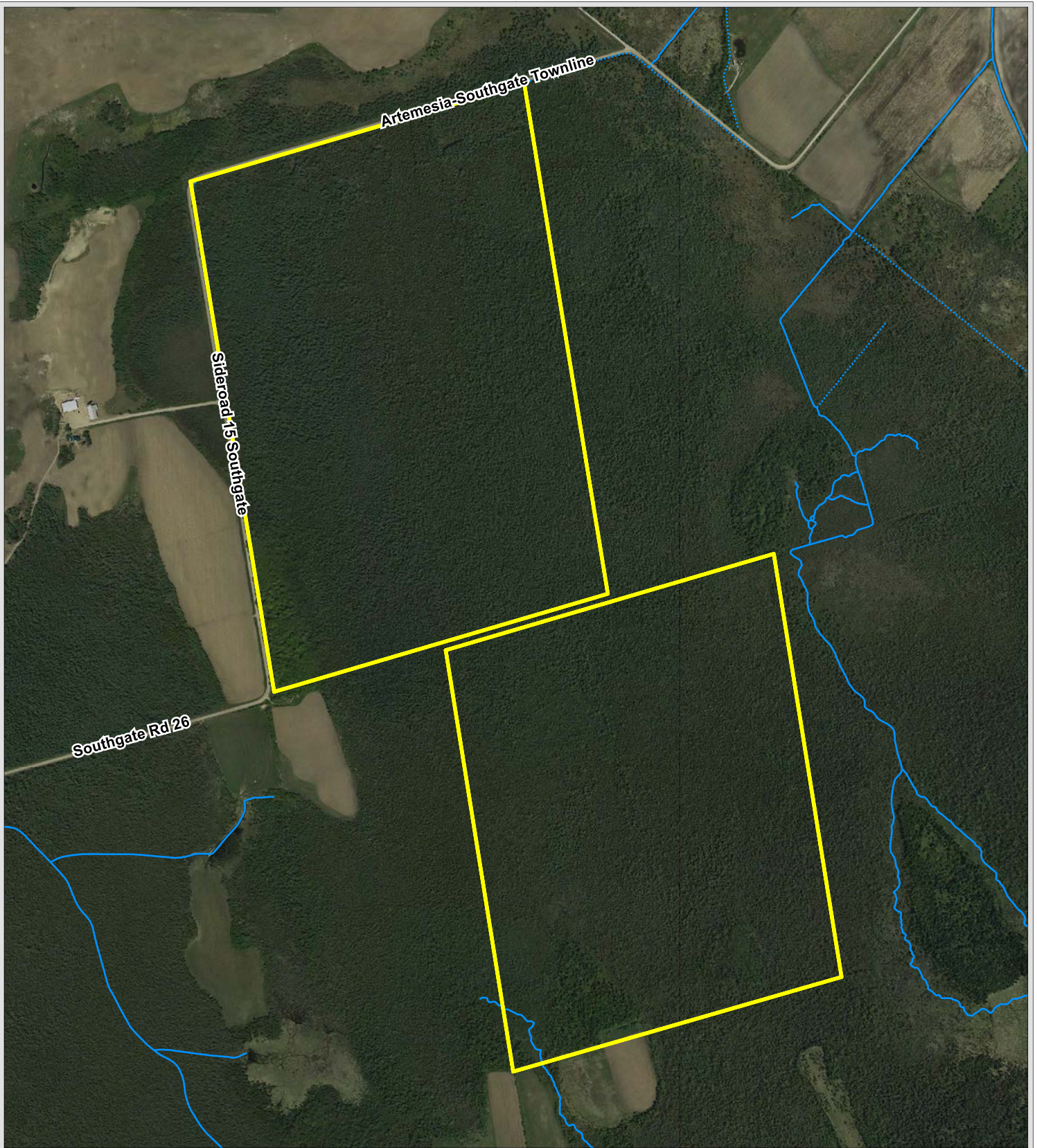
### Legend

- - - - Intermittent Watercourse
- \_ \_ \_ \_ Permanent Watercourse
- Tract 42-060-10

**Tract 42-060-10**

**2015  
Orthophotography**

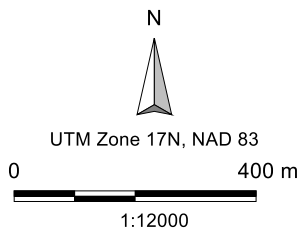




The included mapping has been compiled from various sources and is for information purposes only. Saugeen Valley Conservation Authority (SVCA) is not responsible for, and cannot guarantee, the accuracy of all the information contained within the map.

Produced by SVCA and includes material ©[2018] of the Queen's Printer for Ontario. All Rights Reserved. [2018] May Not be Reproduced without Permission. THIS IS NOT A PLAN OF SURVEY.

This mapping contains products of the South Western Ontario Orthophotography Project 2015 (SWOOP2015). These images were taken in 2015 at 20cm resolution by Fugro GeoServices. They are the property of Saugeen Valley Conservation Authority ©2018.



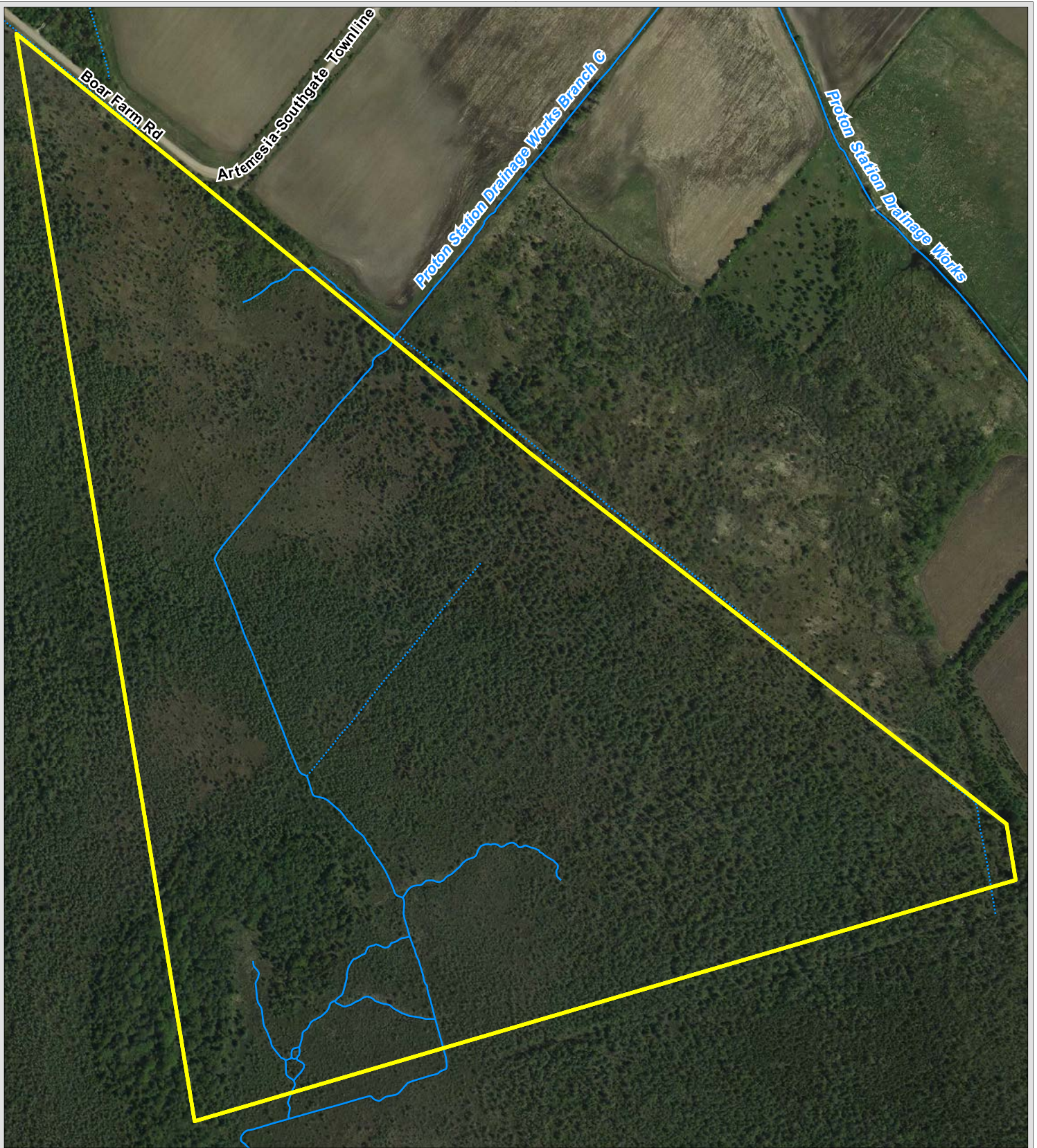
**Legend**

- Intermittent Watercourse
- Permanent Watercourse
- Tract 42-090-05

**Tract 42-090-05**

**2015  
Orthophotography**

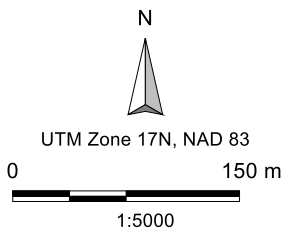




The included mapping has been compiled from various sources and is for information purposes only. Saugeen Valley Conservation Authority (SVCA) is not responsible for, and cannot guarantee, the accuracy of all the information contained within the map.

Produced by SVCA and includes material ©[2018] of the Queen's Printer for Ontario. All Rights Reserved. [2018] May Not be Reproduced without Permission. THIS IS NOT A PLAN OF SURVEY.

This mapping contains products of the South Western Ontario Orthophotography Project 2015 (SWOOP2015). These images were taken in 2015 at 20cm resolution by Fugro GeoServices. They are the property of Saugeen Valley Conservation Authority ©2018.



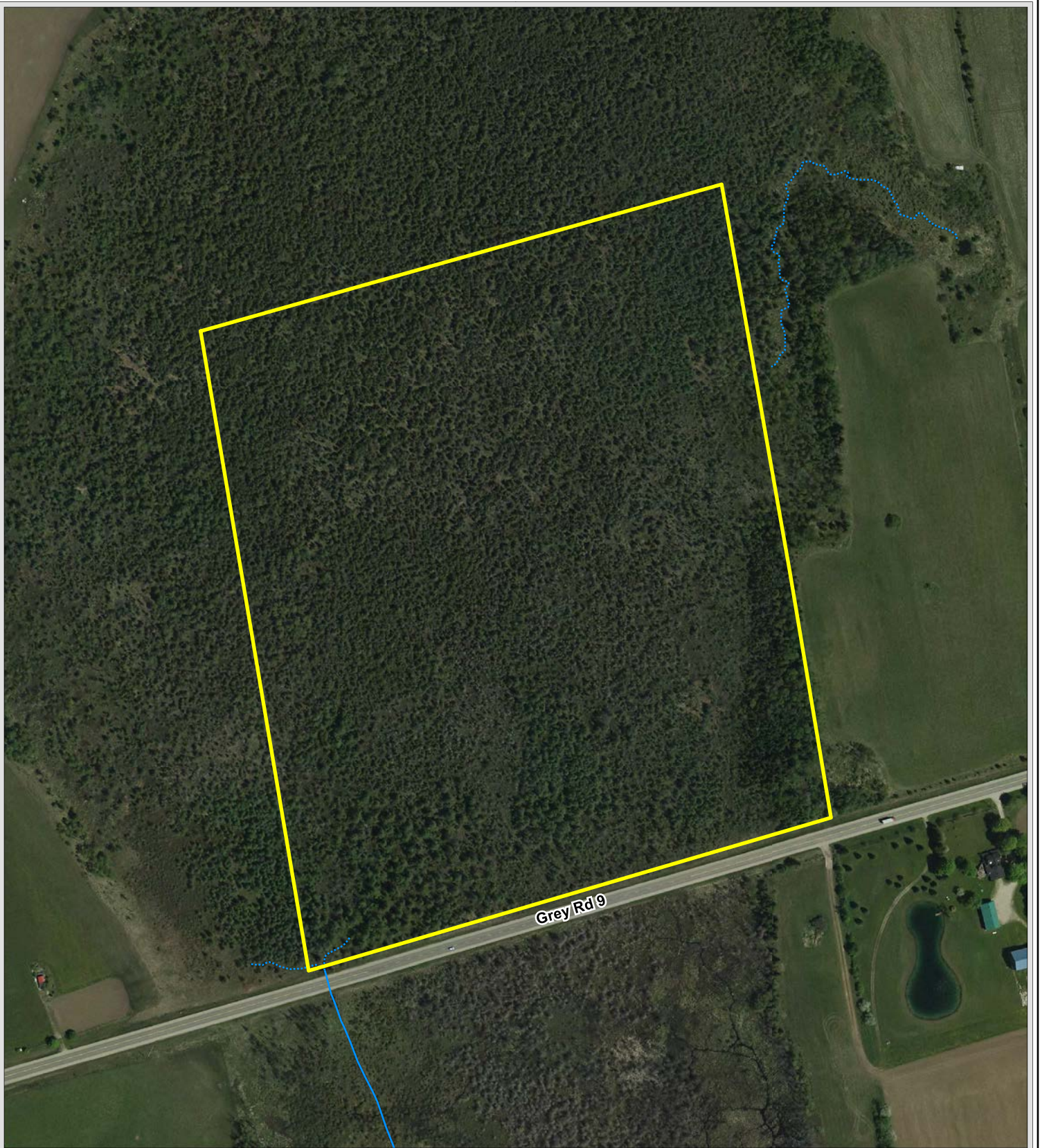
**Legend**

- Intermittent Watercourse
- Permanent Watercourse
- Tract 42-090-10

**Tract 42-090-10**

**2015  
Orthophotography**

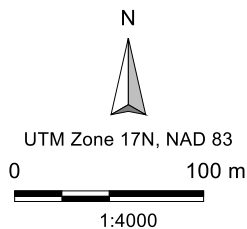




The included mapping has been compiled from various sources and is for information purposes only. Saugeen Valley Conservation Authority (SVCA) is not responsible for, and cannot guarantee, the accuracy of all the information contained within the map.

Produced by SVCA and includes material ©[2018] of the Queen's Printer for Ontario. All Rights Reserved. [2018] May Not be Reproduced without Permission. THIS IS NOT A PLAN OF SURVEY.

This mapping contains products of the South Western Ontario Orthophotography Project 2015 (SWOOP2015). These images were taken in 2015 at 20cm resolution by Fugro GeoServices. They are the property of Saugeen Valley Conservation Authority ©2018.



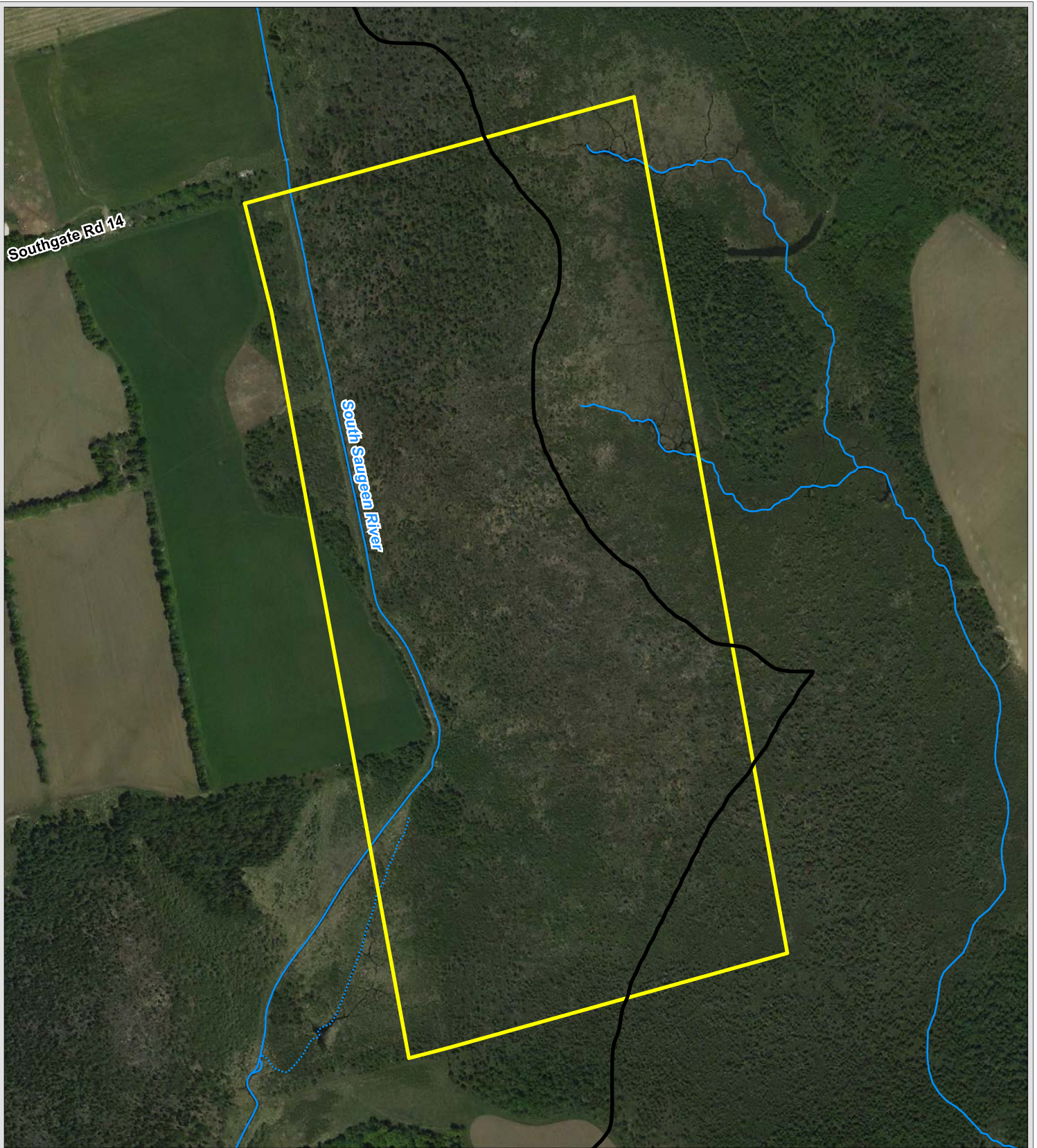
**Legend**

- - - - Intermittent Watercourse
- \_ \_ \_ \_ Permanent Watercourse
- Tract 42-090-15

**Tract 42-090-15**

**2015  
Orthophotography**

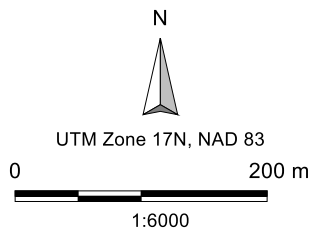








The included mapping has been compiled from various sources and is for information purposes only. Saugeen Valley Conservation Authority (SVCA) is not responsible for, and cannot guarantee, the accuracy of all the information contained within the map.

Produced by SVCA and includes material ©[2018] of the Queen's Printer for Ontario. All Rights Reserved. [2018] May Not be Reproduced without Permission. THIS IS NOT A PLAN OF SURVEY.

This mapping contains products of the South Western Ontario Orthophotography Project 2015 (SWOOP2015). These images were taken in 2015 at 20cm resolution by Fugro GeoServices. They are the property of Saugeen Valley Conservation Authority ©2018.



**Legend**

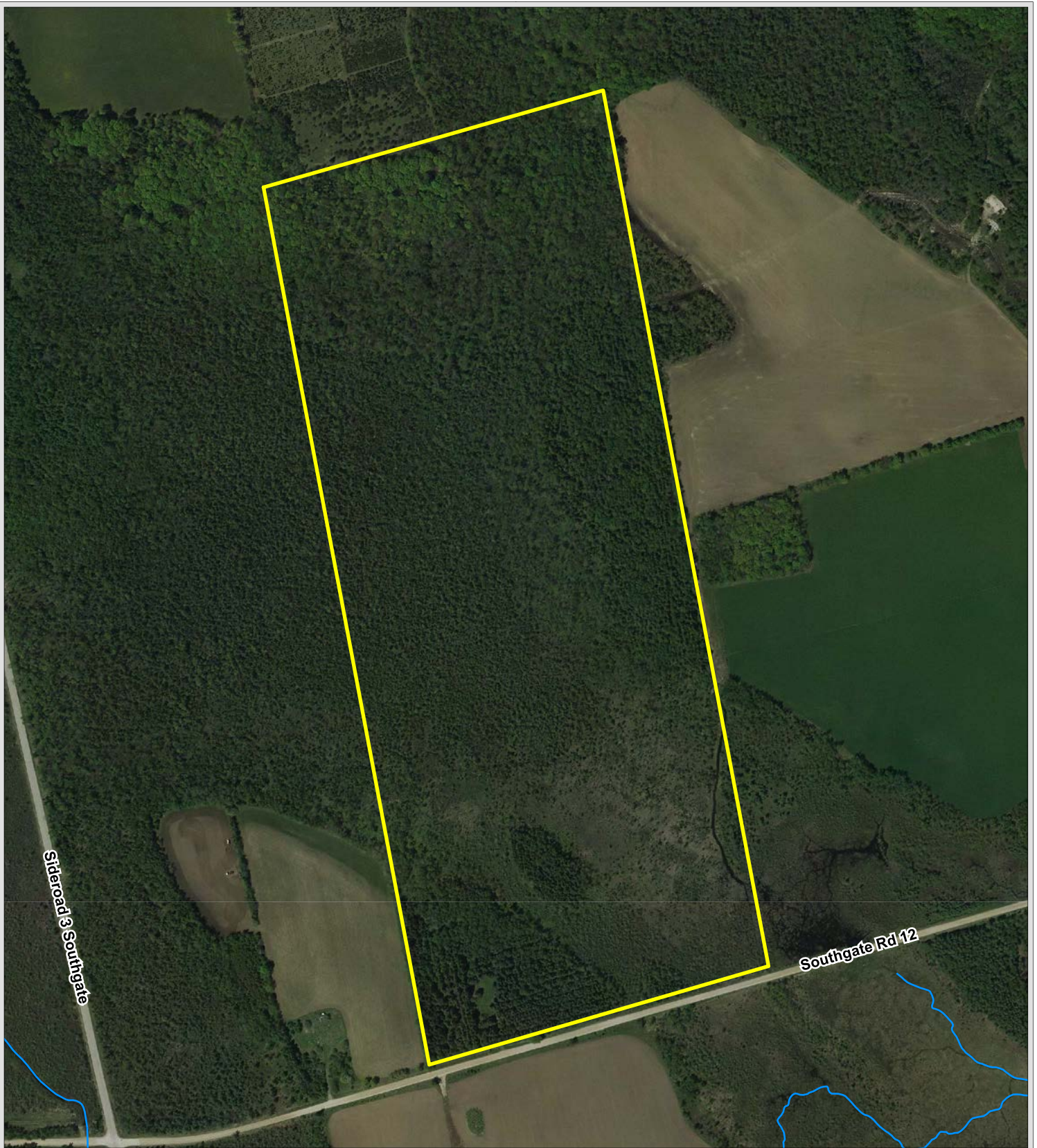
-  Intermittent Watercourse
-  Permanent Watercourse
-  Tract 42-090-20
-  SVCA Boundary

**Tract 42-090-20**

**2015  
Orthophotography**



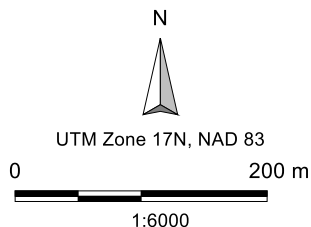






The included mapping has been compiled from various sources and is for information purposes only. Saugeen Valley Conservation Authority (SVCA) is not responsible for, and cannot guarantee, the accuracy of all the information contained within the map.

Produced by SVCA and includes material ©[2018] of the Queen's Printer for Ontario. All Rights Reserved. [2018] May Not be Reproduced without Permission. THIS IS NOT A PLAN OF SURVEY.

This mapping contains products of the South Western Ontario Orthophotography Project 2015 (SWOOP2015). These images were taken in 2015 at 20cm resolution by Fugro GeoServices. They are the property of Saugeen Valley Conservation Authority ©2018.



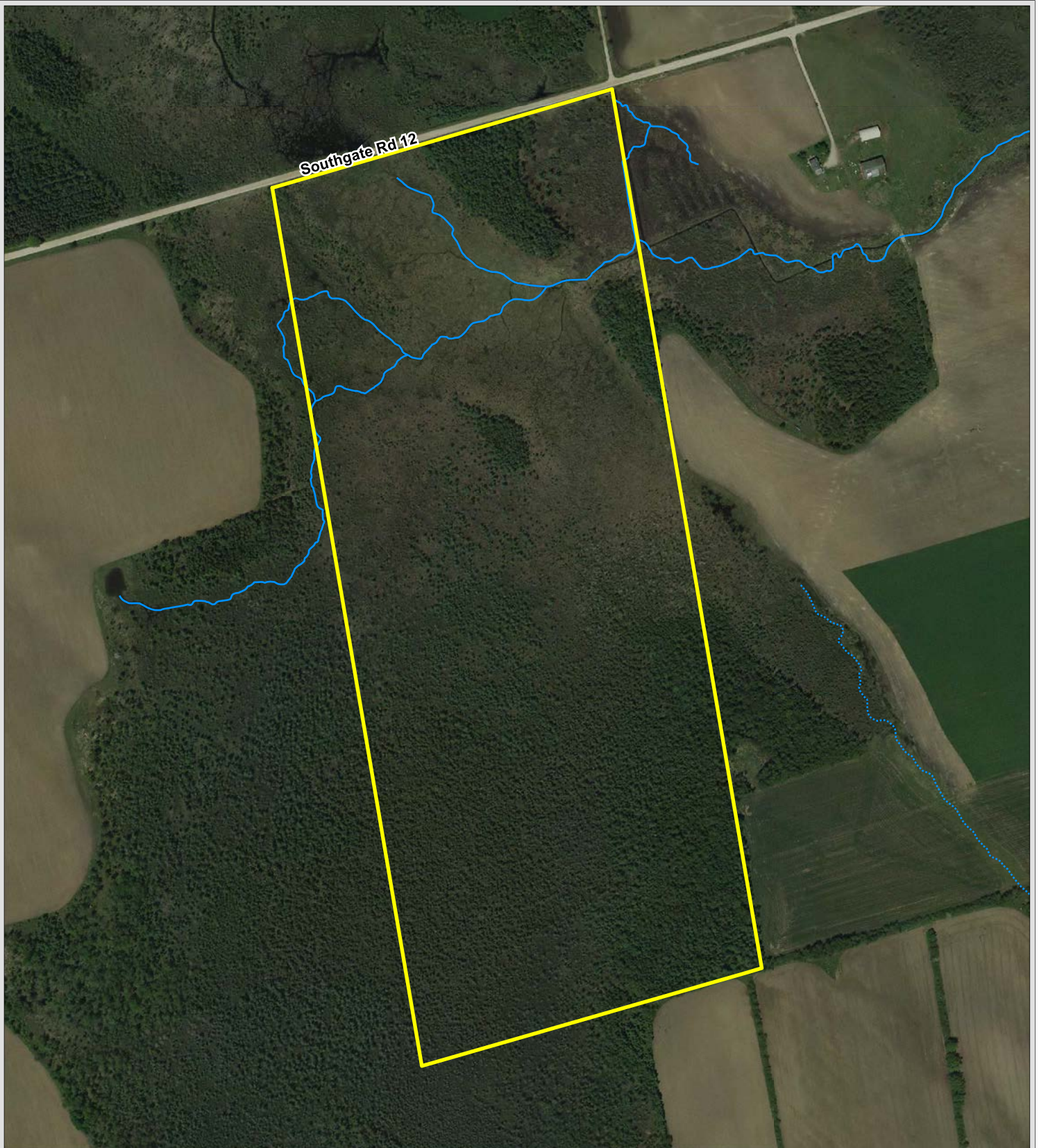
**Legend**

-  Permanent Watercourse
-  Tract 42-090-25

**Tract 42-090-25**

**2015  
Orthophotography**

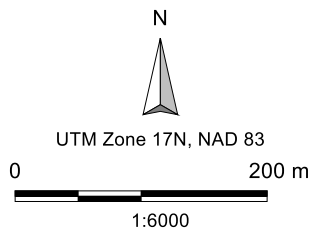






The included mapping has been compiled from various sources and is for information purposes only. Saugeen Valley Conservation Authority (SVCA) is not responsible for, and cannot guarantee, the accuracy of all the information contained within the map.

Produced by SVCA and includes material ©[2018] of the Queen's Printer for Ontario. All Rights Reserved. [2018] May Not be Reproduced without Permission. THIS IS NOT A PLAN OF SURVEY.

This mapping contains products of the South Western Ontario Orthophotography Project 2015 (SWOOP2015). These images were taken in 2015 at 20cm resolution by Fugro GeoServices. They are the property of Saugeen Valley Conservation Authority ©2018.



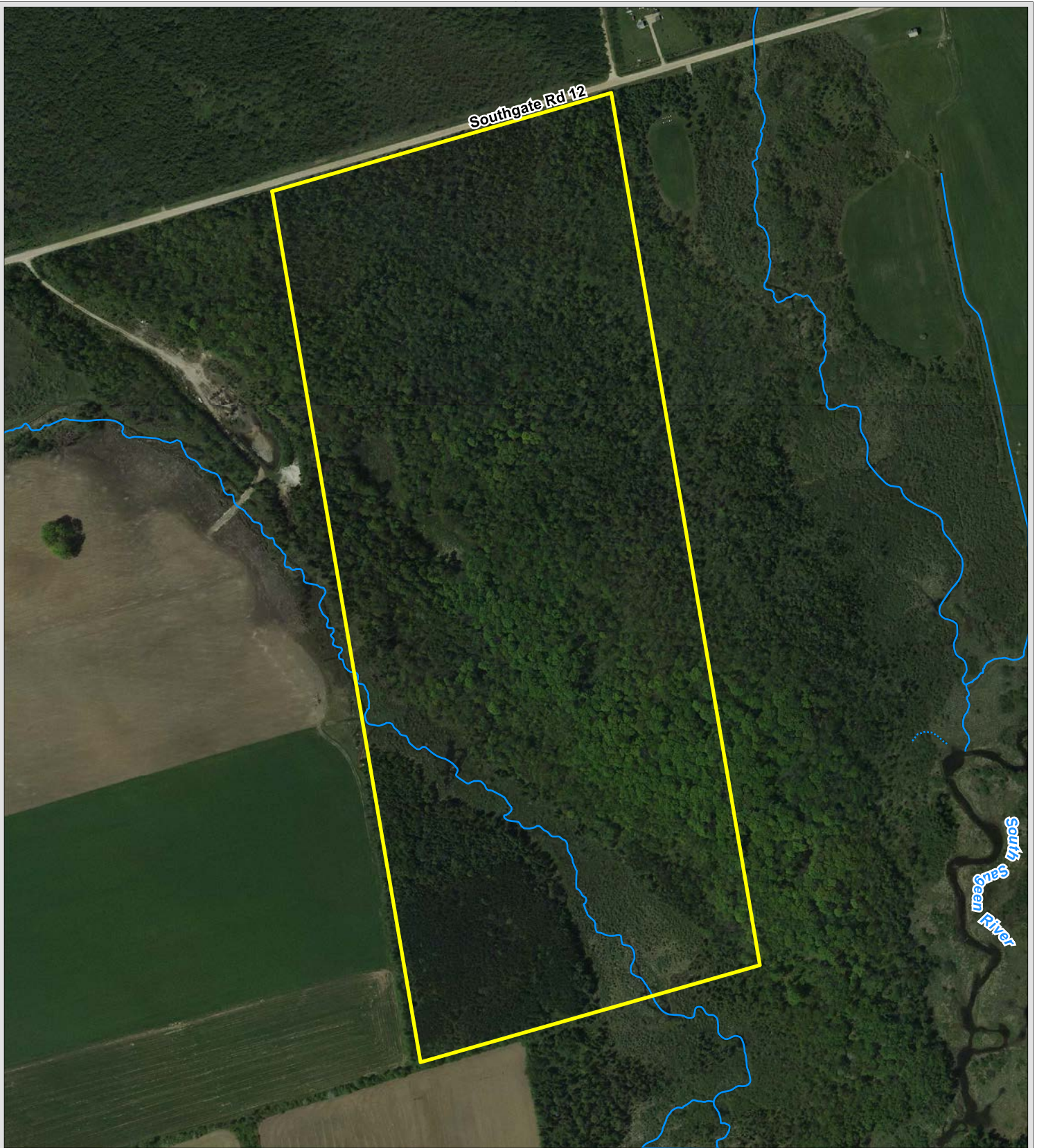
**Legend**

-  Permanent Watercourse
-  Tract 42-090-30

**Tract 42-090-30**

**2015  
Orthophotography**

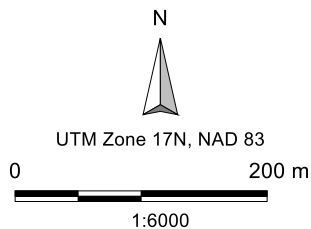







The included mapping has been compiled from various sources and is for information purposes only. Saugeen Valley Conservation Authority (SVCA) is not responsible for, and cannot guarantee, the accuracy of all the information contained within the map.

Produced by SVCA and includes material ©[2018] of the Queen's Printer for Ontario. All Rights Reserved. [2018] May Not be Reproduced without Permission. THIS IS NOT A PLAN OF SURVEY.

This mapping contains products of the South Western Ontario Orthophotography Project 2015 (SWOOP2015). These images were taken in 2015 at 20cm resolution by Fugro GeoServices. They are the property of Saugeen Valley Conservation Authority ©2018.



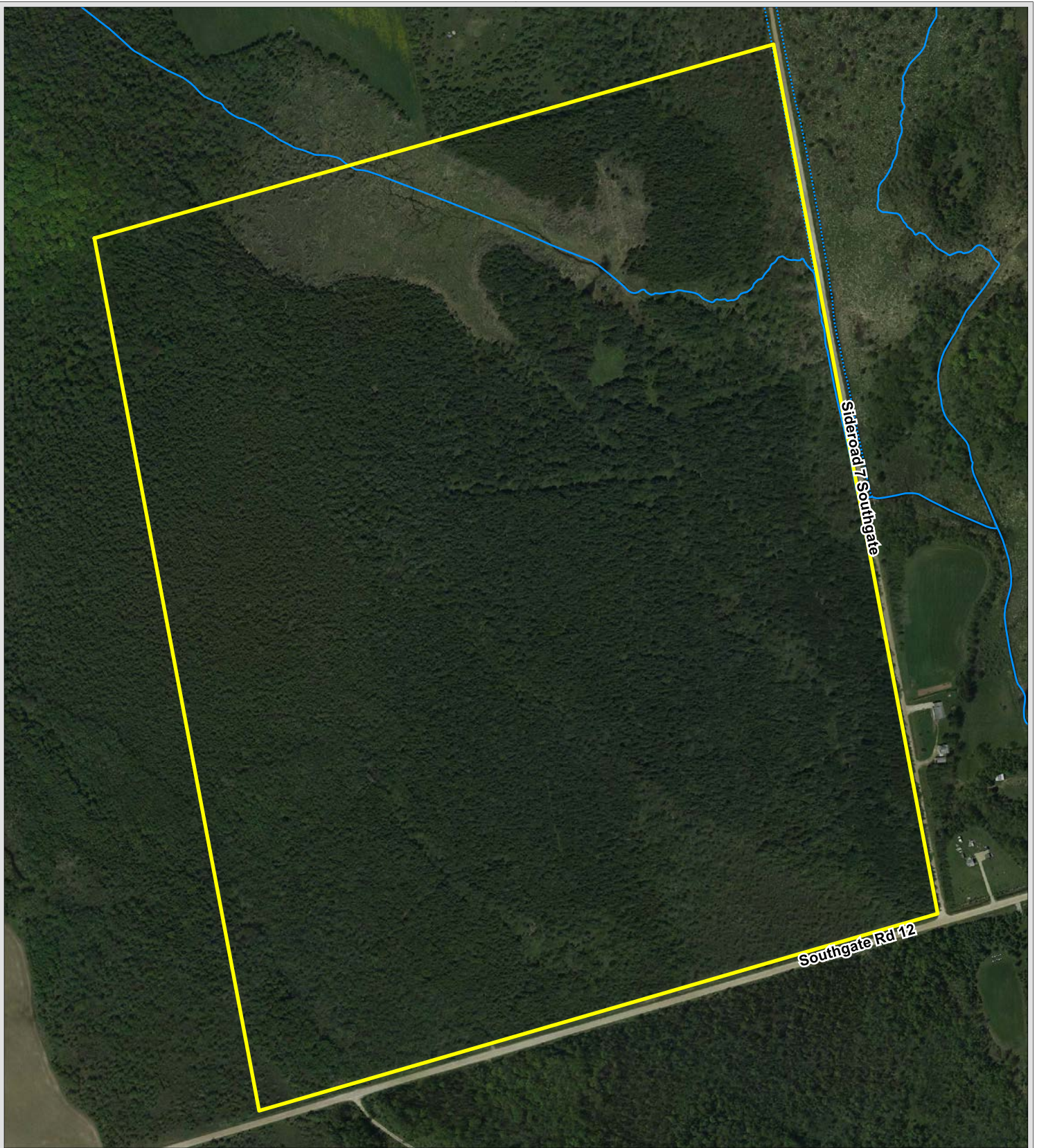
### Legend

-  Intermittent Watercourse
-  Permanent Watercourse
-  Tract 42-090-35

**Tract 42-090-35**

**2015  
Orthophotography**

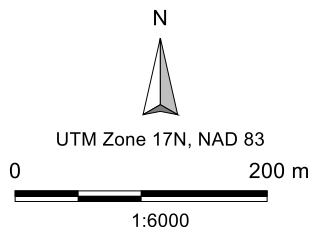




The included mapping has been compiled from various sources and is for information purposes only. Saugeen Valley Conservation Authority (SVCA) is not responsible for, and cannot guarantee, the accuracy of all the information contained within the map.

Produced by SVCA and includes material ©[2018] of the Queen's Printer for Ontario. All Rights Reserved. [2018] May Not be Reproduced without Permission. THIS IS NOT A PLAN OF SURVEY.

This mapping contains products of the South Western Ontario Orthophotography Project 2015 (SWOOP2015). These images were taken in 2015 at 20cm resolution by Fugro GeoServices. They are the property of Saugeen Valley Conservation Authority ©2018.



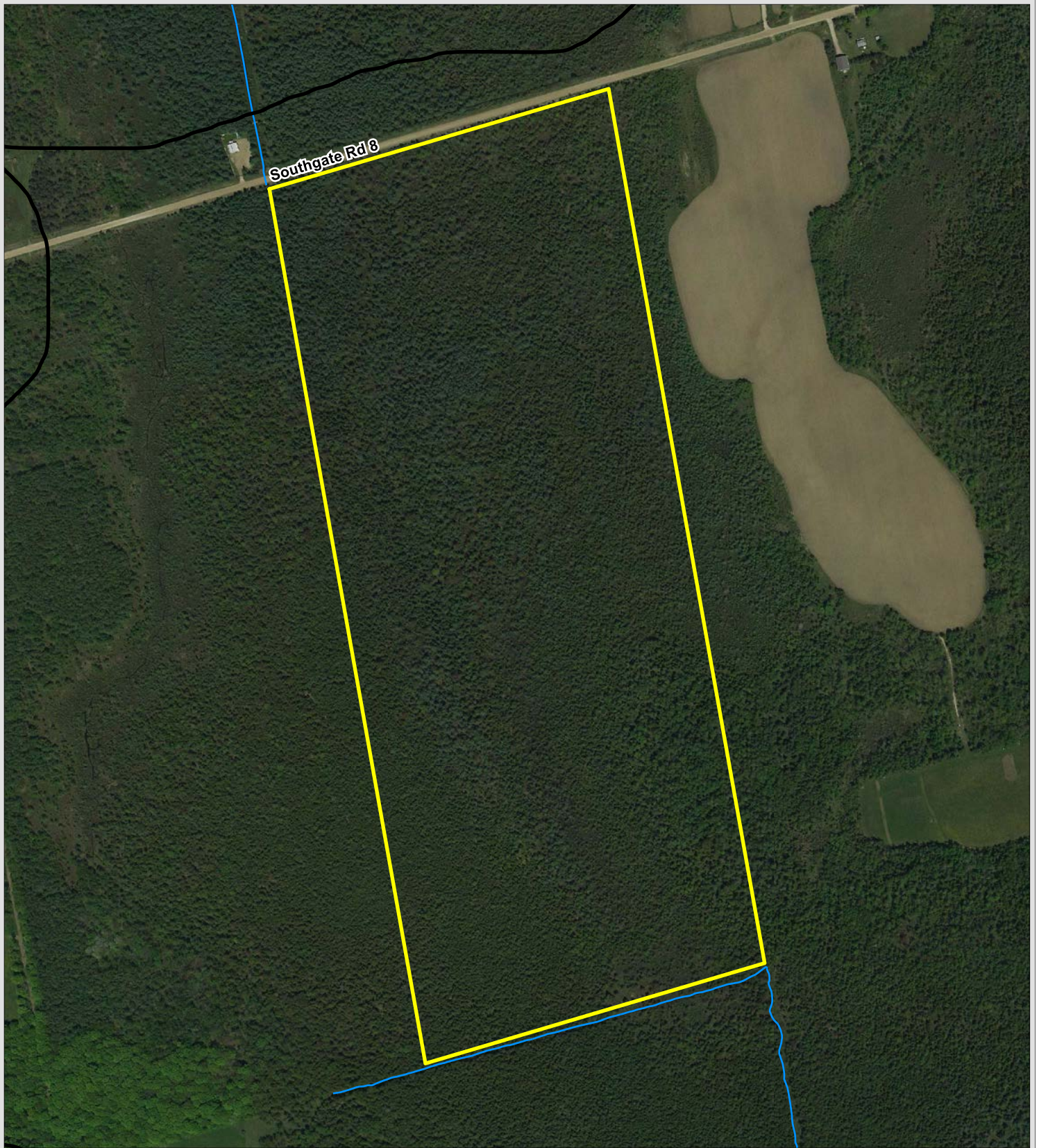
**Legend**

- - - - Intermittent Watercourse
- \_ \_ \_ \_ Permanent Watercourse
- Tract 42-090-40

**Tract 42-090-40**

**2015  
Orthophotography**

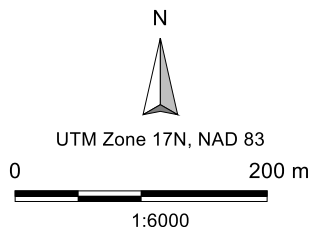








The included mapping has been compiled from various sources and is for information purposes only. Saugeen Valley Conservation Authority (SVCA) is not responsible for, and cannot guarantee, the accuracy of all the information contained within the map.

Produced by SVCA and includes material ©[2018] of the Queen's Printer for Ontario. All Rights Reserved. [2018] May Not be Reproduced without Permission. THIS IS NOT A PLAN OF SURVEY.

This mapping contains products of the South Western Ontario Orthophotography Project 2015 (SWOOP2015). These images were taken in 2015 at 20cm resolution by Fugro GeoServices. They are the property of Saugeen Valley Conservation Authority ©2018.



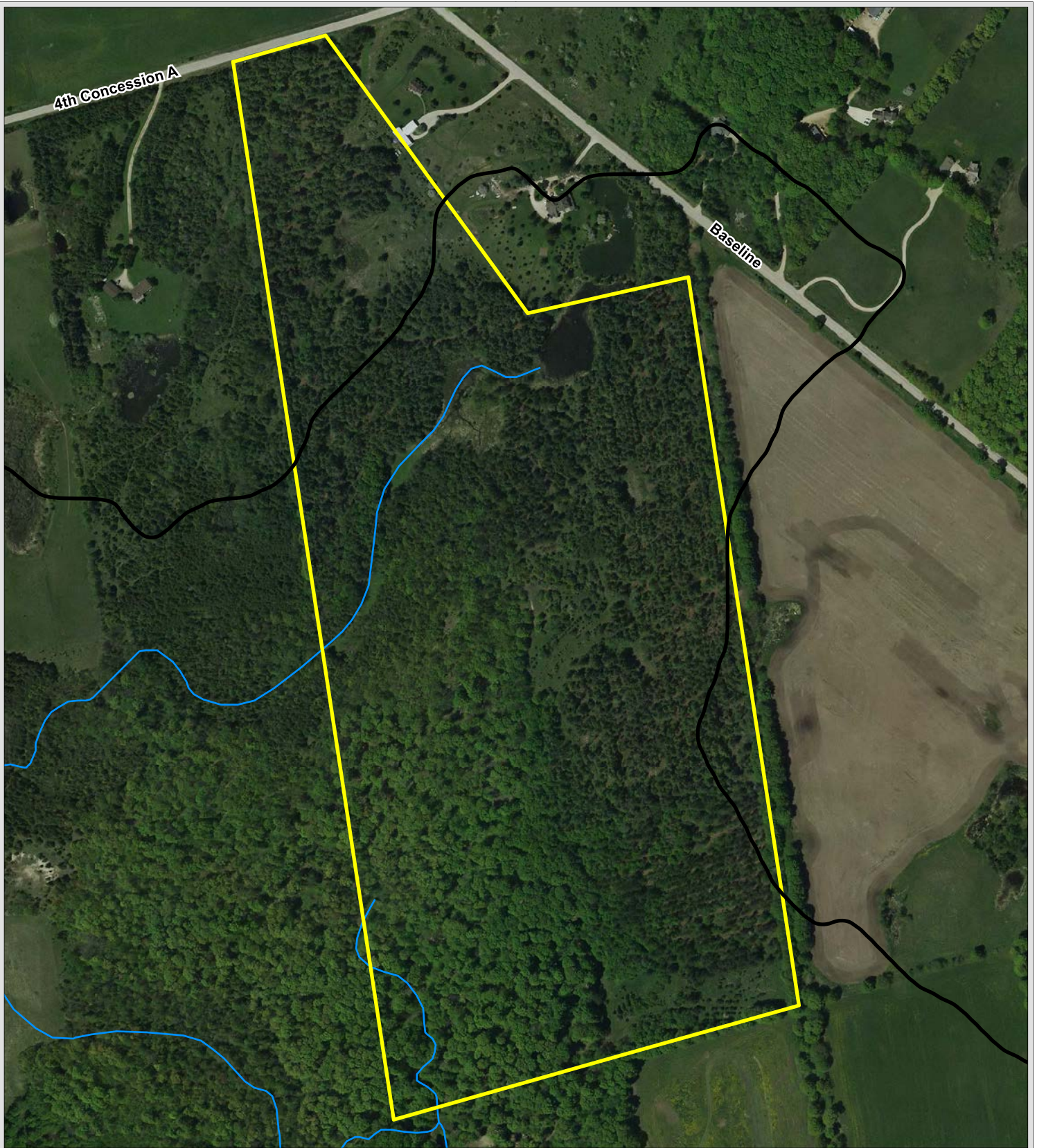
**Legend**

-  Intermittent Watercourse
-  Permanent Watercourse
-  Tract 42-090-50
-  SVCA Boundary

**Tract 42-090-50**

**2015  
Orthophotography**

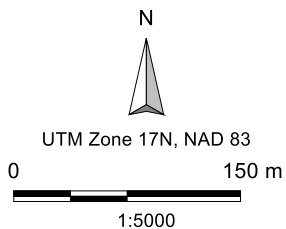







The included mapping has been compiled from various sources and is for information purposes only. Saugeen Valley Conservation Authority (SVCA) is not responsible for, and cannot guarantee, the accuracy of all the information contained within the map.

Produced by SVCA and includes material ©[2018] of the Queen's Printer for Ontario. All Rights Reserved. [2018] May Not be Reproduced without Permission. THIS IS NOT A PLAN OF SURVEY.

This mapping contains products of the South Western Ontario Orthophotography Project 2015 (SWOOP2015). These images were taken in 2015 at 20cm resolution by Fugro GeoServices. They are the property of Saugeen Valley Conservation Authority ©2018.



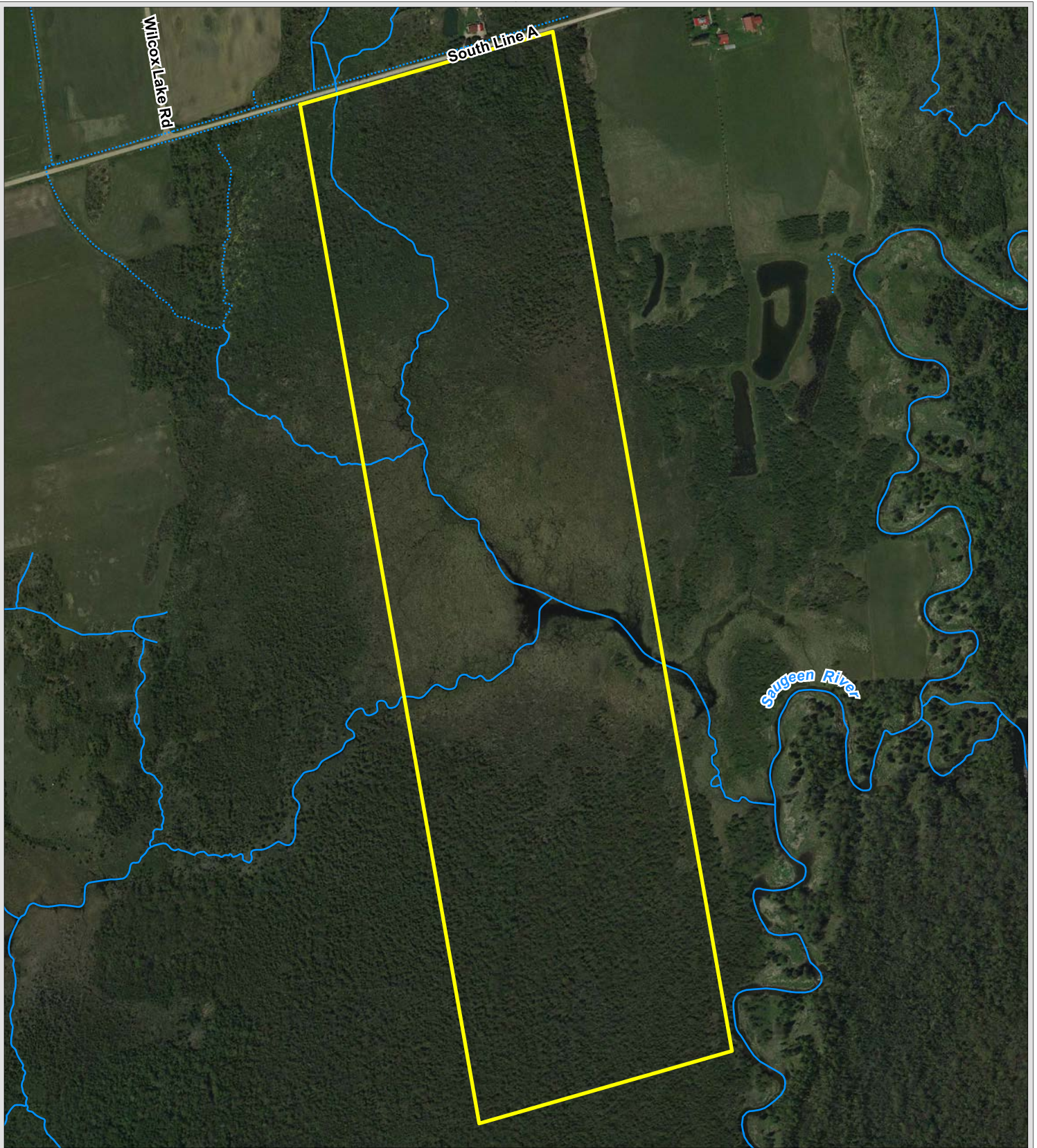
**Legend**

-  Permanent Watercourse
-  Tract 42-180-05
-  SVCA Boundary

**Tract 42-180-05**

**2015  
Orthophotography**

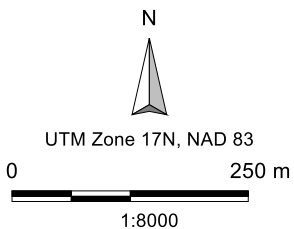




The included mapping has been compiled from various sources and is for information purposes only. Saugeen Valley Conservation Authority (SVCA) is not responsible for, and cannot guarantee, the accuracy of all the information contained within the map.

Produced by SVCA and includes material ©[2018] of the Queen's Printer for Ontario. All Rights Reserved. [2018] May Not be Reproduced without Permission. THIS IS NOT A PLAN OF SURVEY.

This mapping contains products of the South Western Ontario Orthophotography Project 2015 (SWOOP2015). These images were taken in 2015 at 20cm resolution by Fugro GeoServices. They are the property of Saugeen Valley Conservation Authority ©2018.



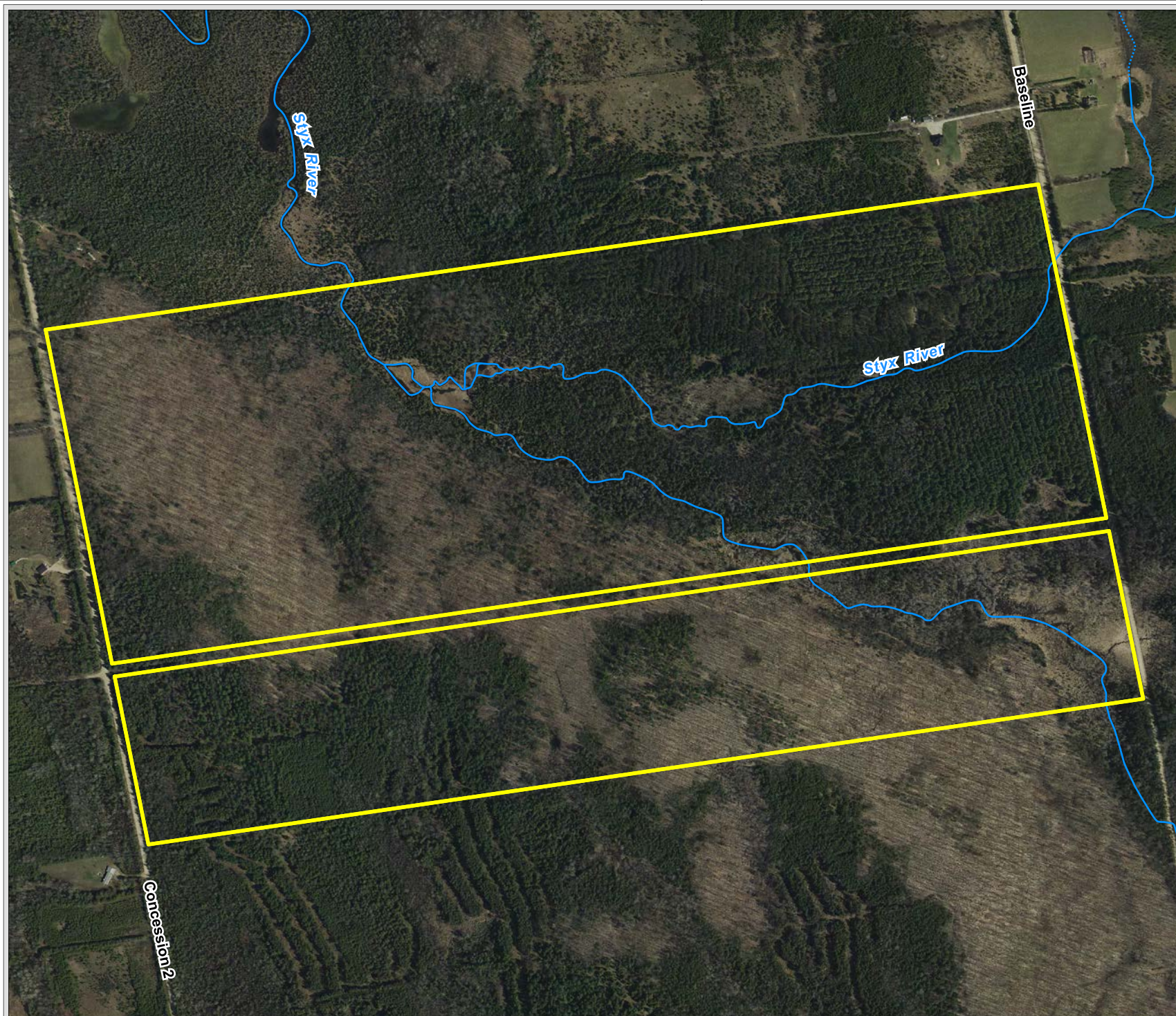
**Legend**

- Intermittent Watercourse
- Permanent Watercourse
- Tract 42-180-10

**Tract 42-180-10**

**2015  
Orthophotography**







**Tract 42-220-05**

**2015  
Orthophotography**

**Legend**

-  Permanent Watercourse
-  Tract 42-220-05 (approximate boundary - May 2014)



UTM Zone 17N, NAD 83  
 0 250 m  
 1:8000

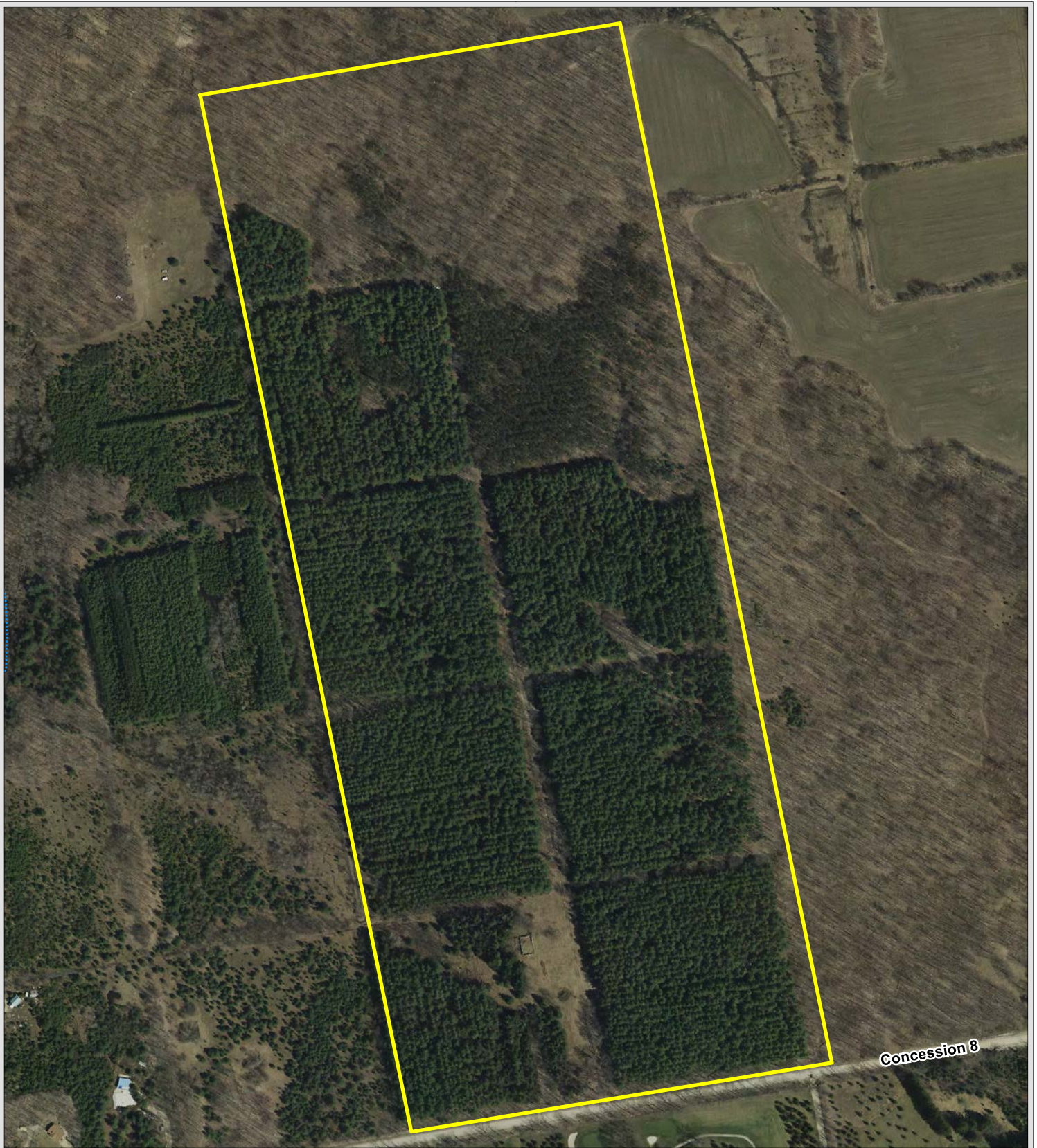
The included mapping has been compiled from various sources and is for information purposes only. Saugeen Valley Conservation Authority (SVCA) is not responsible for, and cannot guarantee, the accuracy of all the information contained within the map.

Produced by SVCA and includes material ©[2018] of the Queen's Printer for Ontario. All Rights Reserved. [2018] May Not be Reproduced without Permission. THIS IS NOT A PLAN OF SURVEY.

This mapping contains products of the South Western Ontario Orthophotography Project 2015 (SWOOP2015). These images were taken in 2015 at 20cm resolution by Fugro GeoServices. They are the property of Saugeen Valley Conservation Authority ©2018.







Concession 8

The included mapping has been compiled from various sources and is for information purposes only. Saugeen Valley Conservation Authority (SVCA) is not responsible for, and cannot guarantee, the accuracy of all the information contained within the map.

Produced by SVCA and includes material ©[2018] of the Queen's Printer for Ontario. All Rights Reserved. [2018] May Not be Reproduced without Permission. THIS IS NOT A PLAN OF SURVEY.

This mapping contains products of the South Western Ontario Orthophotography Project 2015 (SWOOP2015). These images were taken in 2015 at 20cm resolution by Fugro GeoServices. They are the property of Saugeen Valley Conservation Authority ©2018.





UTM Zone 17N, NAD 83

0 150 m



1:5000

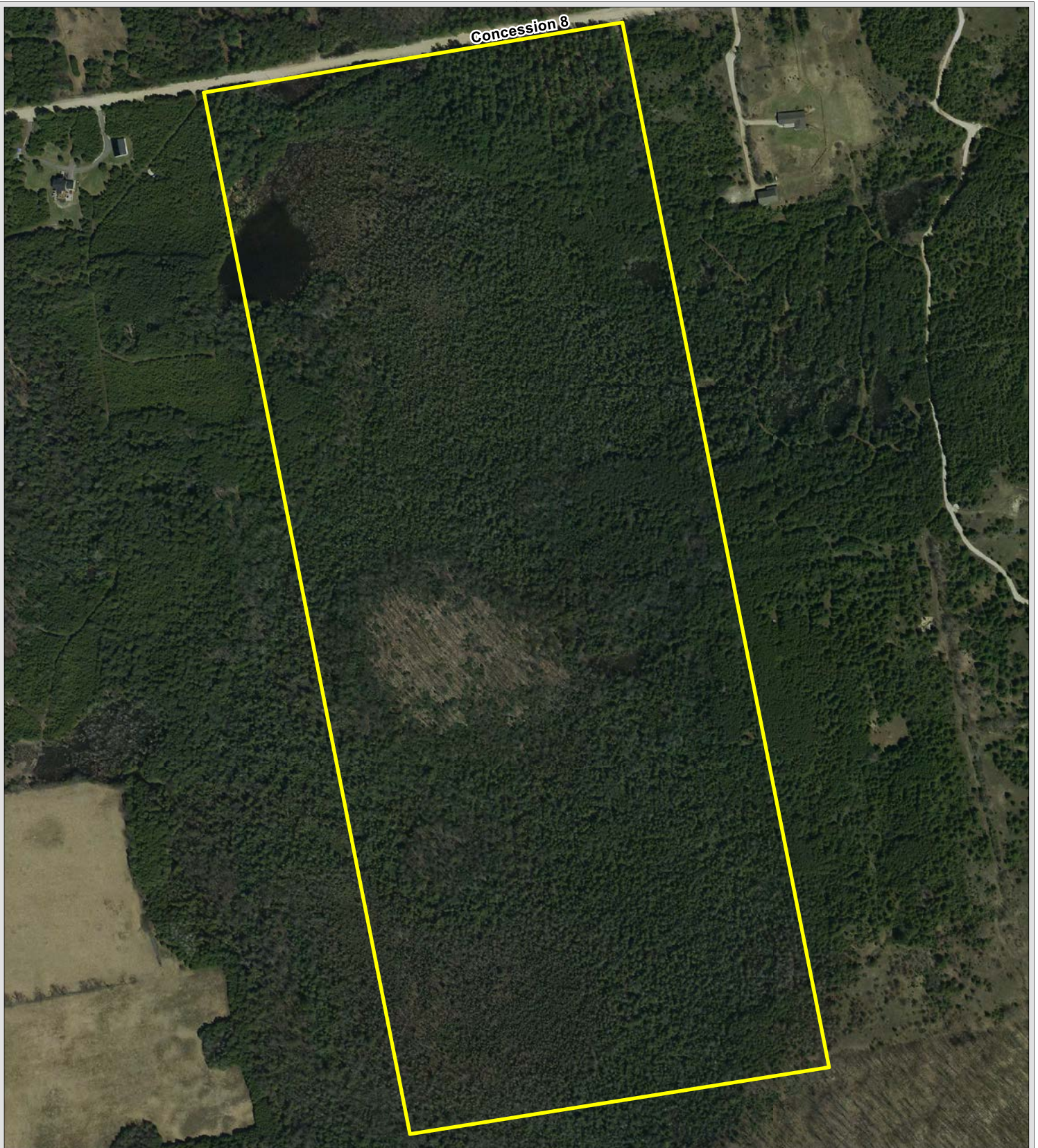
### Legend

-  Intermittent Watercourse
-  Tract 42-220-10

**Tract 42-220-10**

**2015  
Orthophotography**

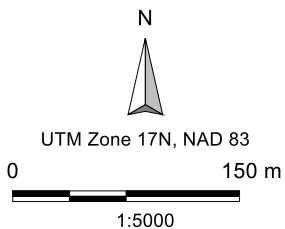





The included mapping has been compiled from various sources and is for information purposes only. Saugeen Valley Conservation Authority (SVCA) is not responsible for, and cannot guarantee, the accuracy of all the information contained within the map.

Produced by SVCA and includes material ©[2018] of the Queen's Printer for Ontario. All Rights Reserved. [2018] May Not be Reproduced without Permission. THIS IS NOT A PLAN OF SURVEY.

This mapping contains products of the South Western Ontario Orthophotography Project 2015 (SWOOP2015). These images were taken in 2015 at 20cm resolution by Fugro GeoServices. They are the property of Saugeen Valley Conservation Authority ©2018.



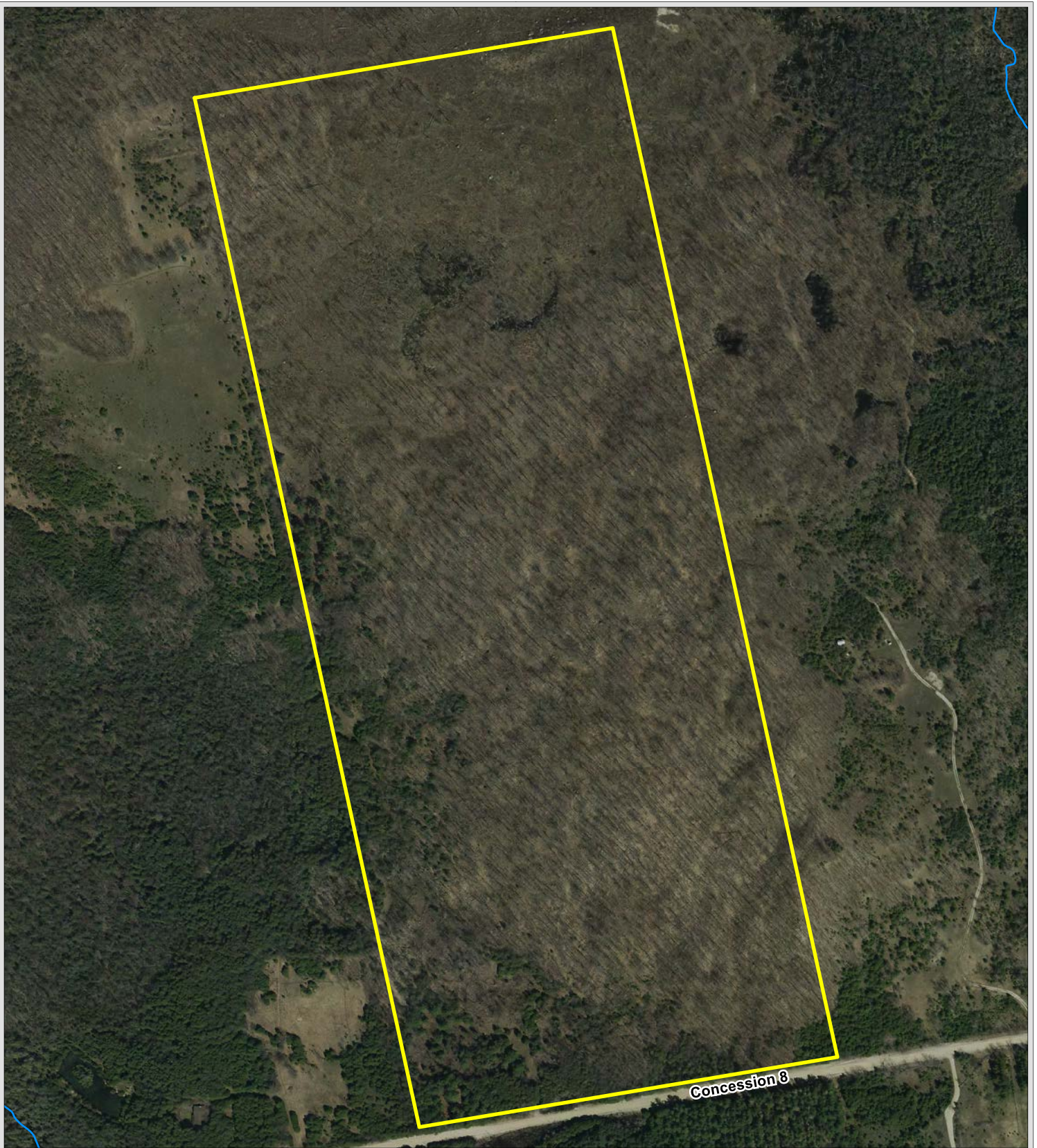
**Legend**

 Tract 42-220-15

**Tract 42-220-15**

**2015  
Orthophotography**





Concession 8

The included mapping has been compiled from various sources and is for information purposes only. Saugeen Valley Conservation Authority (SVCA) is not responsible for, and cannot guarantee, the accuracy of all the information contained within the map.

Produced by SVCA and includes material ©[2018] of the Queen's Printer for Ontario. All Rights Reserved. [2018] May Not be Reproduced without Permission. THIS IS NOT A PLAN OF SURVEY.

This mapping contains products of the South Western Ontario Orthophotography Project 2015 (SWOOP2015). These images were taken in 2015 at 20cm resolution by Fugro GeoServices. They are the property of Saugeen Valley Conservation Authority ©2018.





UTM Zone 17N, NAD 83

0 150 m



1:5000

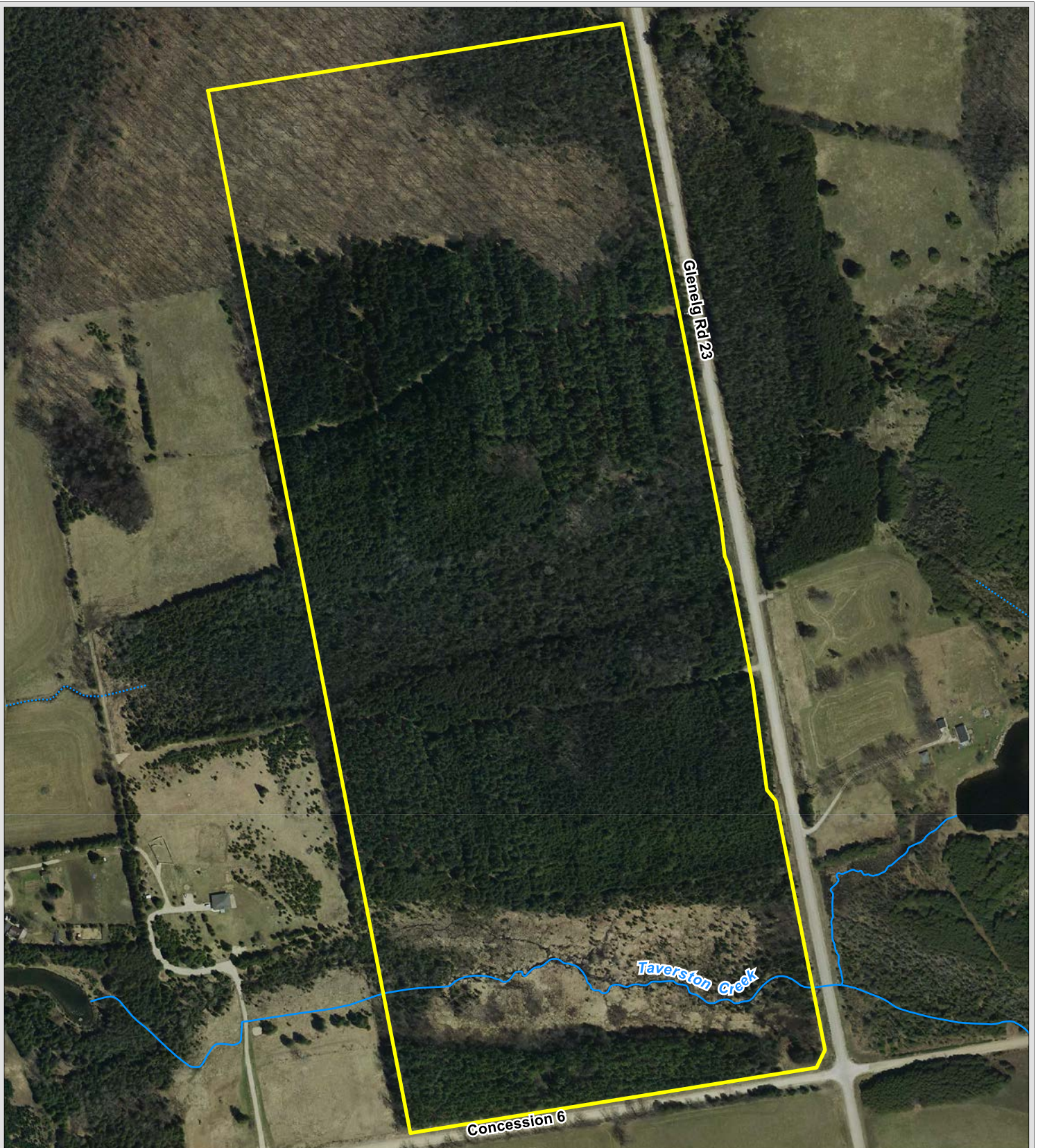
### Legend

-  Permanent Watercourse
-  Tract 42-220-20

**Tract 42-220-20**

**2015  
Orthophotography**

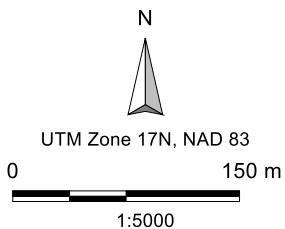




The included mapping has been compiled from various sources and is for information purposes only. Saugeen Valley Conservation Authority (SVCA) is not responsible for, and cannot guarantee, the accuracy of all the information contained within the map.

Produced by SVCA and includes material ©[2018] of the Queen's Printer for Ontario. All Rights Reserved. [2018] May Not be Reproduced without Permission. THIS IS NOT A PLAN OF SURVEY.

This mapping contains products of the South Western Ontario Orthophotography Project 2015 (SWOOP2015). These images were taken in 2015 at 20cm resolution by Fugro GeoServices. They are the property of Saugeen Valley Conservation Authority ©2018.



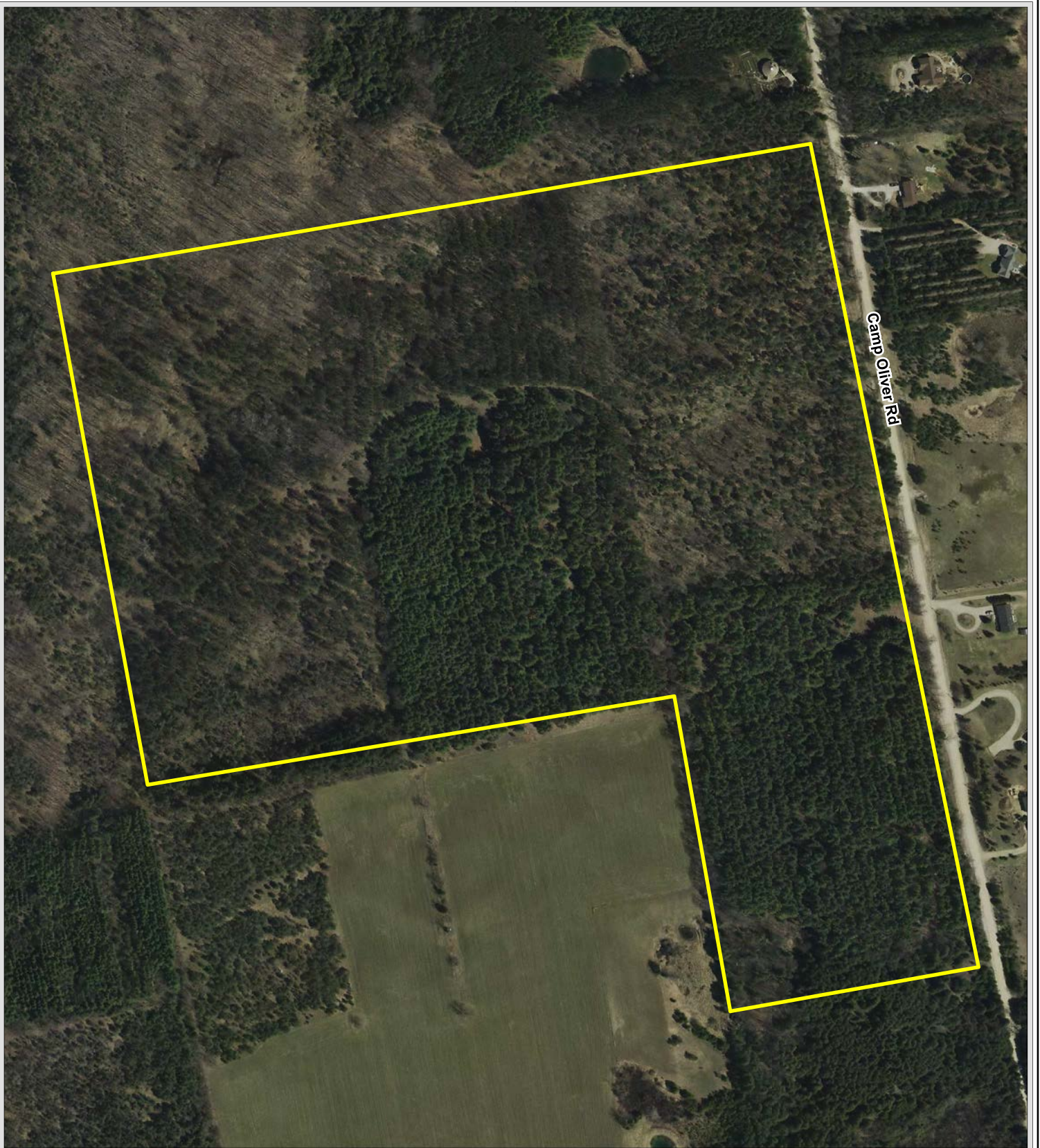
### Legend

- ..... Intermittent Watercourse
- Permanent Watercourse
- Tract 42-220-25

**Tract 42-220-25**

**2015  
Orthophotography**

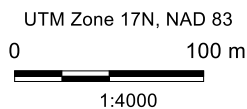




The included mapping has been compiled from various sources and is for information purposes only. Saugeen Valley Conservation Authority (SVCA) is not responsible for, and cannot guarantee, the accuracy of all the information contained within the map.

Produced by SVCA and includes material ©[2018] of the Queen's Printer for Ontario. All Rights Reserved. [2018] May Not be Reproduced without Permission. THIS IS NOT A PLAN OF SURVEY.

This mapping contains products of the South Western Ontario Orthophotography Project 2015 (SWOOP2015). These images were taken in 2015 at 20cm resolution by Fugro GeoServices. They are the property of Saugeen Valley Conservation Authority ©2018.



### Legend

 Tract 42-220-40

**Tract 42-220-40**

**2015  
Orthophotography**

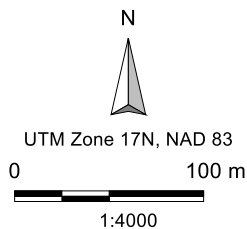





The included mapping has been compiled from various sources and is for information purposes only. Saugeen Valley Conservation Authority (SVCA) is not responsible for, and cannot guarantee, the accuracy of all the information contained within the map.

Produced by SVCA and includes material ©[2018] of the Queen's Printer for Ontario. All Rights Reserved. [2018] May Not be Reproduced without Permission. THIS IS NOT A PLAN OF SURVEY.

This mapping contains products of the South Western Ontario Orthophotography Project 2015 (SWOOP2015). These images were taken in 2015 at 20cm resolution by Fugro GeoServices. They are the property of Saugeen Valley Conservation Authority ©2018.



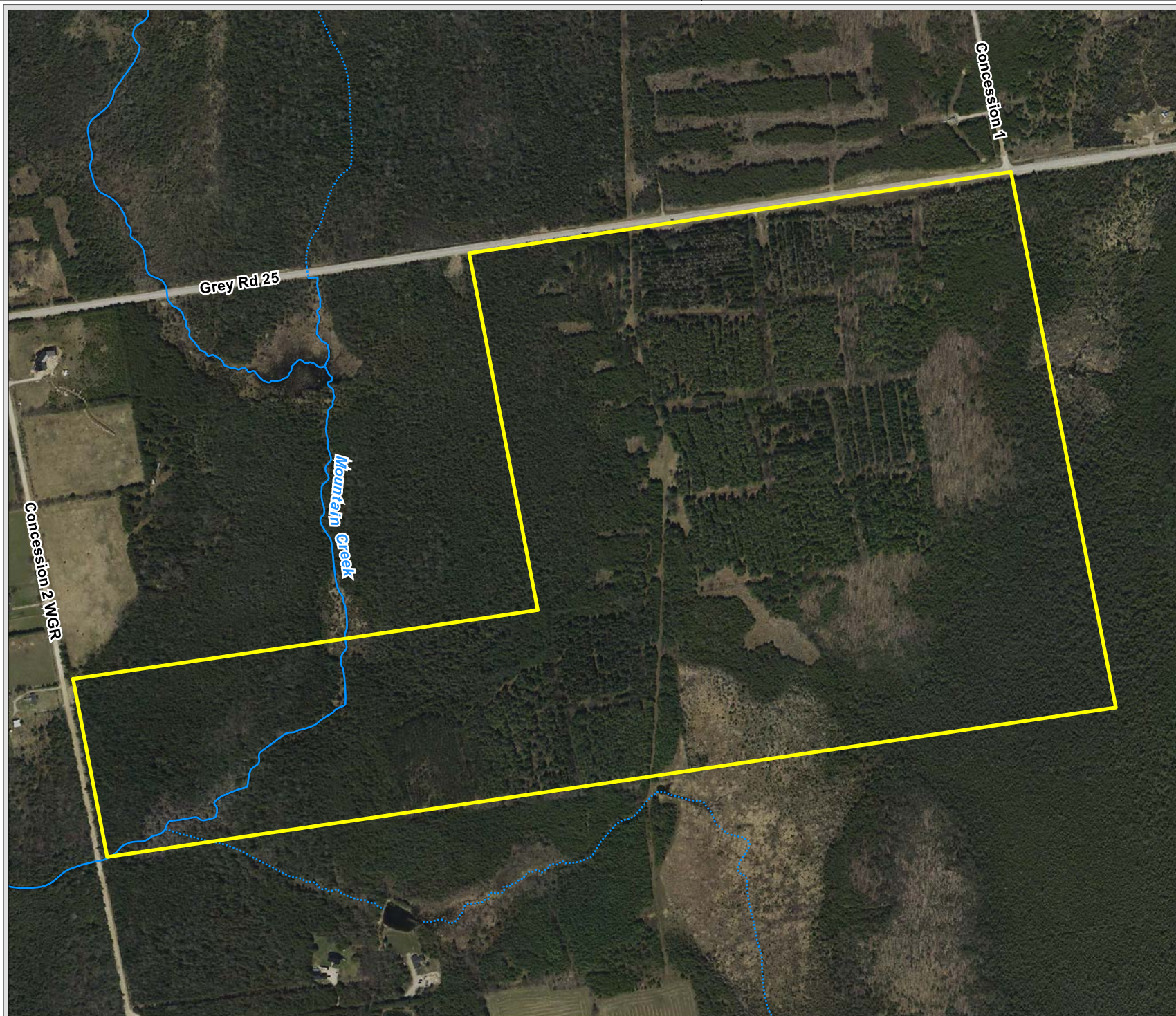
### Legend

 Tract 42-220-45

**Tract 42-220-45**

**2015  
Orthophotography**





**Tract 42-280-05**

**2015  
Orthophotography**

**Legend**

- - - - Intermittent Watercourse
- Permanent Watercourse
- Tract 42-280-05



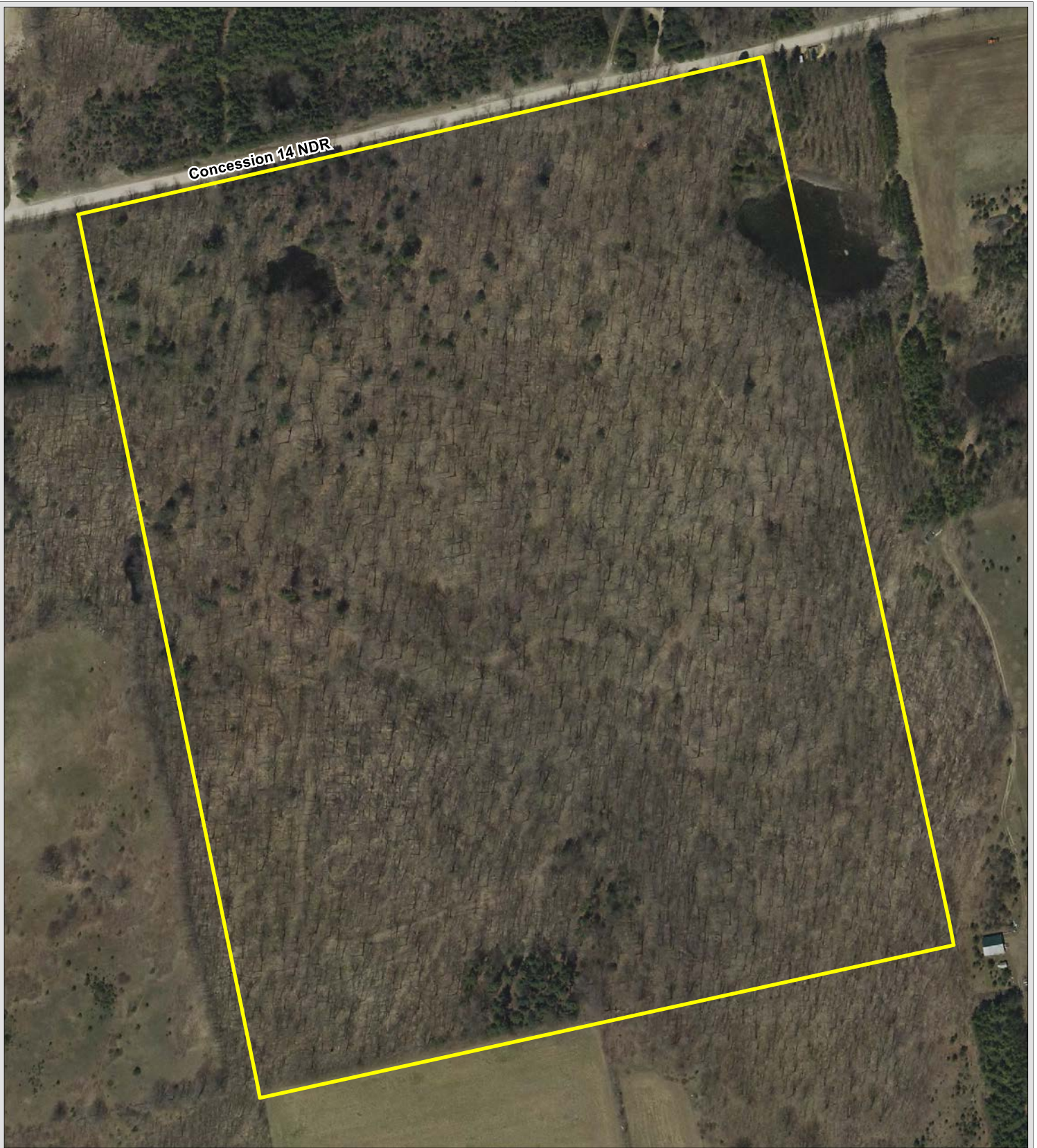
UTM Zone 17N, NAD 83  
 0  200 m  
 1:7500

The included mapping has been compiled from various sources and is for information purposes only. Saugeen Valley Conservation Authority (SVCA) is not responsible for, and cannot guarantee, the accuracy of all the information contained within the map.

Produced by SVCA and includes material ©[2018] of the Queen's Printer for Ontario. All Rights Reserved. [2018] May Not be Reproduced without Permission. THIS IS NOT A PLAN OF SURVEY.

This mapping contains products of the South Western Ontario Orthophotography Project 2015 (SWOOP2015). These images were taken in 2015 at 20cm resolution by Fugro GeoServices. They are the property of Saugeen Valley Conservation Authority ©2018.

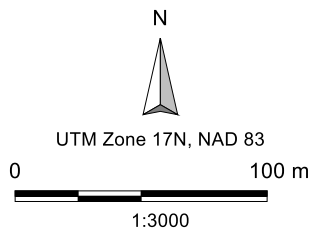





The included mapping has been compiled from various sources and is for information purposes only. Saugeen Valley Conservation Authority (SVCA) is not responsible for, and cannot guarantee, the accuracy of all the information contained within the map.

Produced by SVCA and includes material ©[2018] of the Queen's Printer for Ontario. All Rights Reserved. [2018] May Not be Reproduced without Permission. THIS IS NOT A PLAN OF SURVEY.

This mapping contains products of the South Western Ontario Orthophotography Project 2015 (SWOOP2015). These images were taken in 2015 at 20cm resolution by Fugro GeoServices. They are the property of Saugeen Valley Conservation Authority ©2018.



**Legend**

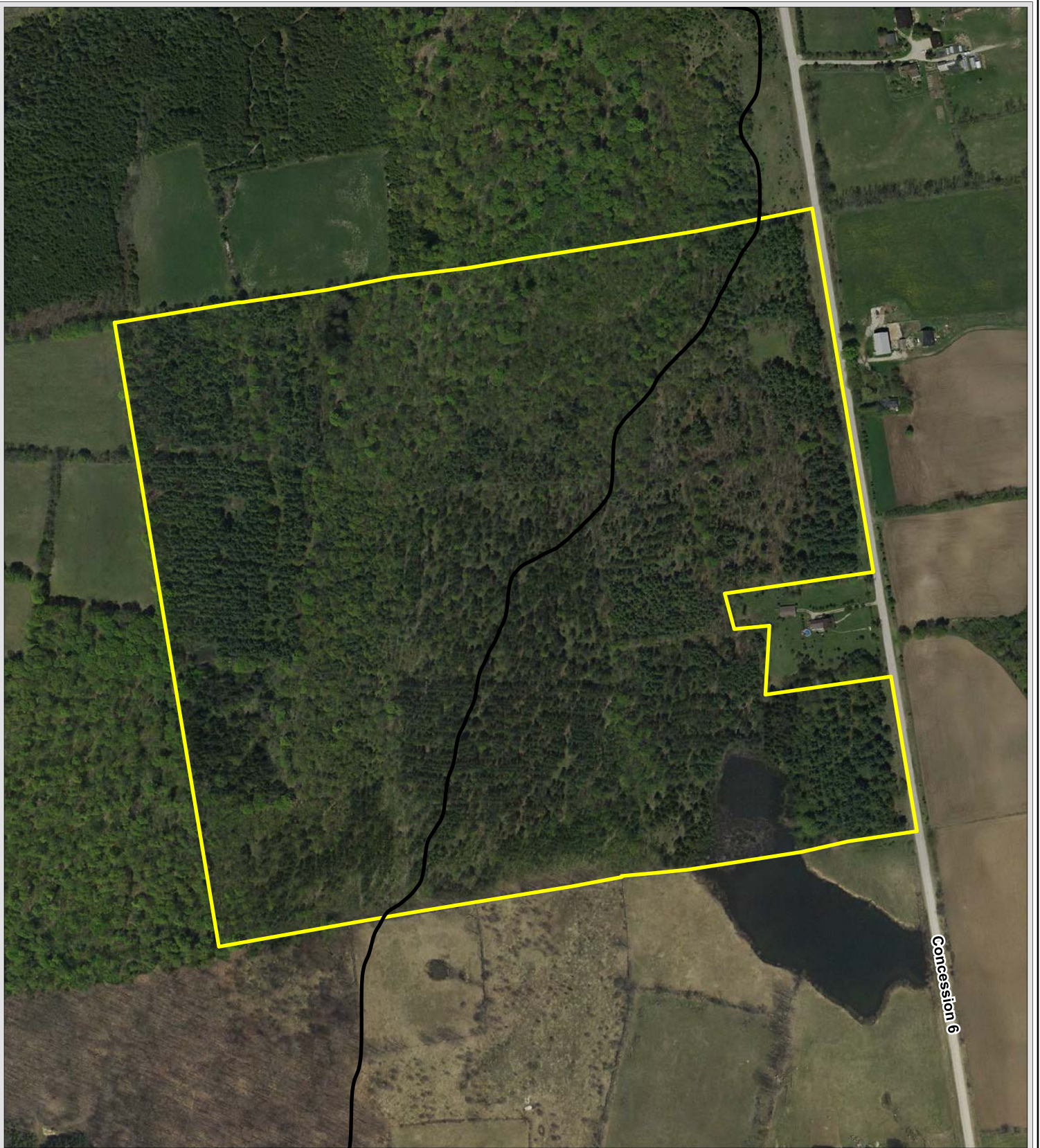
 Tract 42-280-10

**Tract 42-280-10**

**2015  
Orthophotography**







The included mapping has been compiled from various sources and is for information purposes only. Saugeen Valley Conservation Authority (SVCA) is not responsible for, and cannot guarantee, the accuracy of all the information contained within the map.

Produced by SVCA and includes material ©[2018] of the Queen's Printer for Ontario. All Rights Reserved. [2018] May Not be Reproduced without Permission. THIS IS NOT A PLAN OF SURVEY.

This mapping contains products of the South Western Ontario Orthophotography Project 2015 (SWOOP2015). These images were taken in 2015 at 20cm resolution by Fugro GeoServices. They are the property of Saugeen Valley Conservation Authority ©2018.





UTM Zone 17N, NAD 83

0 150 m



1:5000

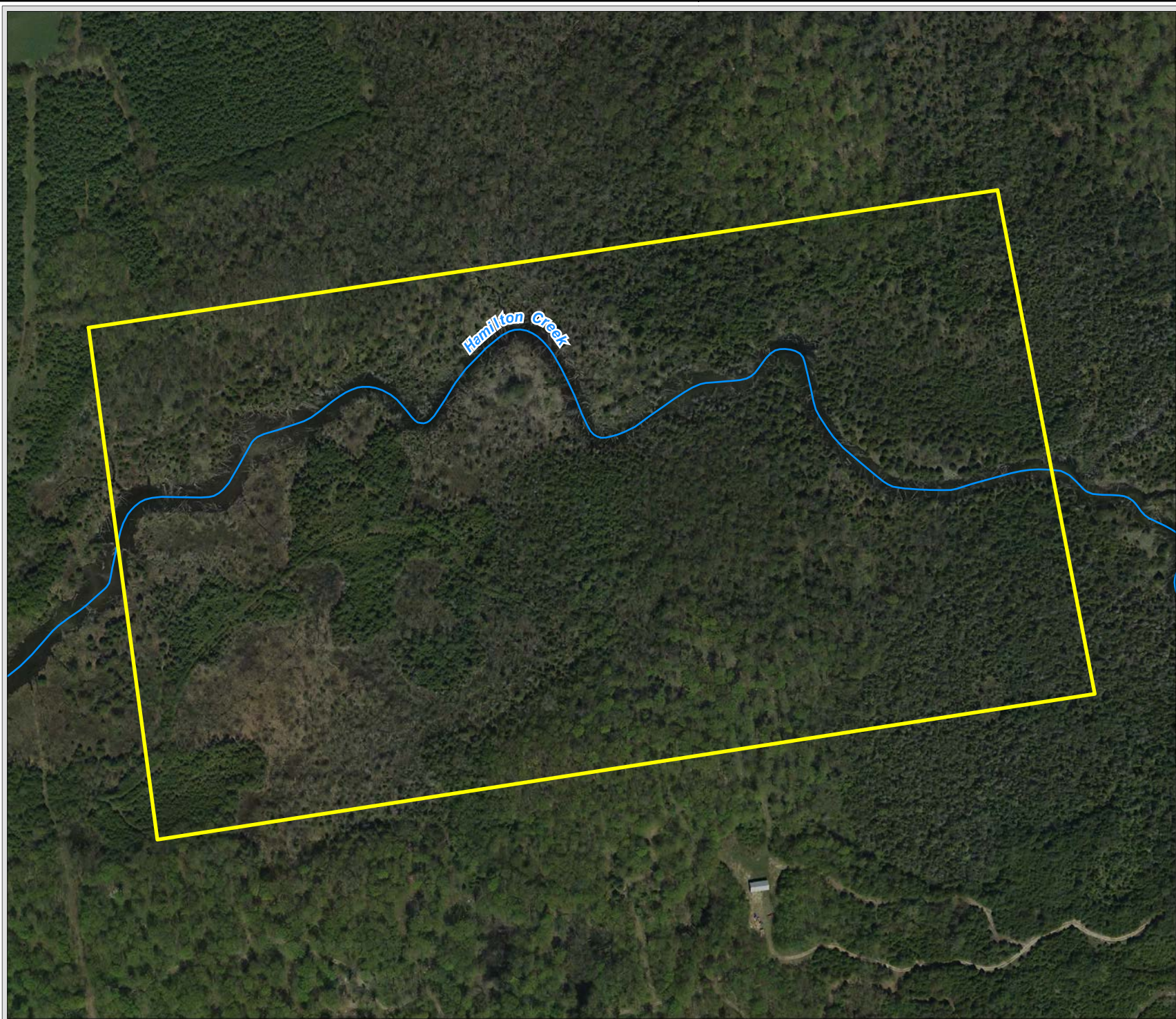
### Legend

-  Tract 42-320-05
-  SVCA Boundary

**Tract 42-320-05**

**2015  
Orthophotography**







**Tract 42-320-10**

**2015  
Orthophotography**

**Legend**

-  Permanent Watercourse
-  Tract 42-320-10



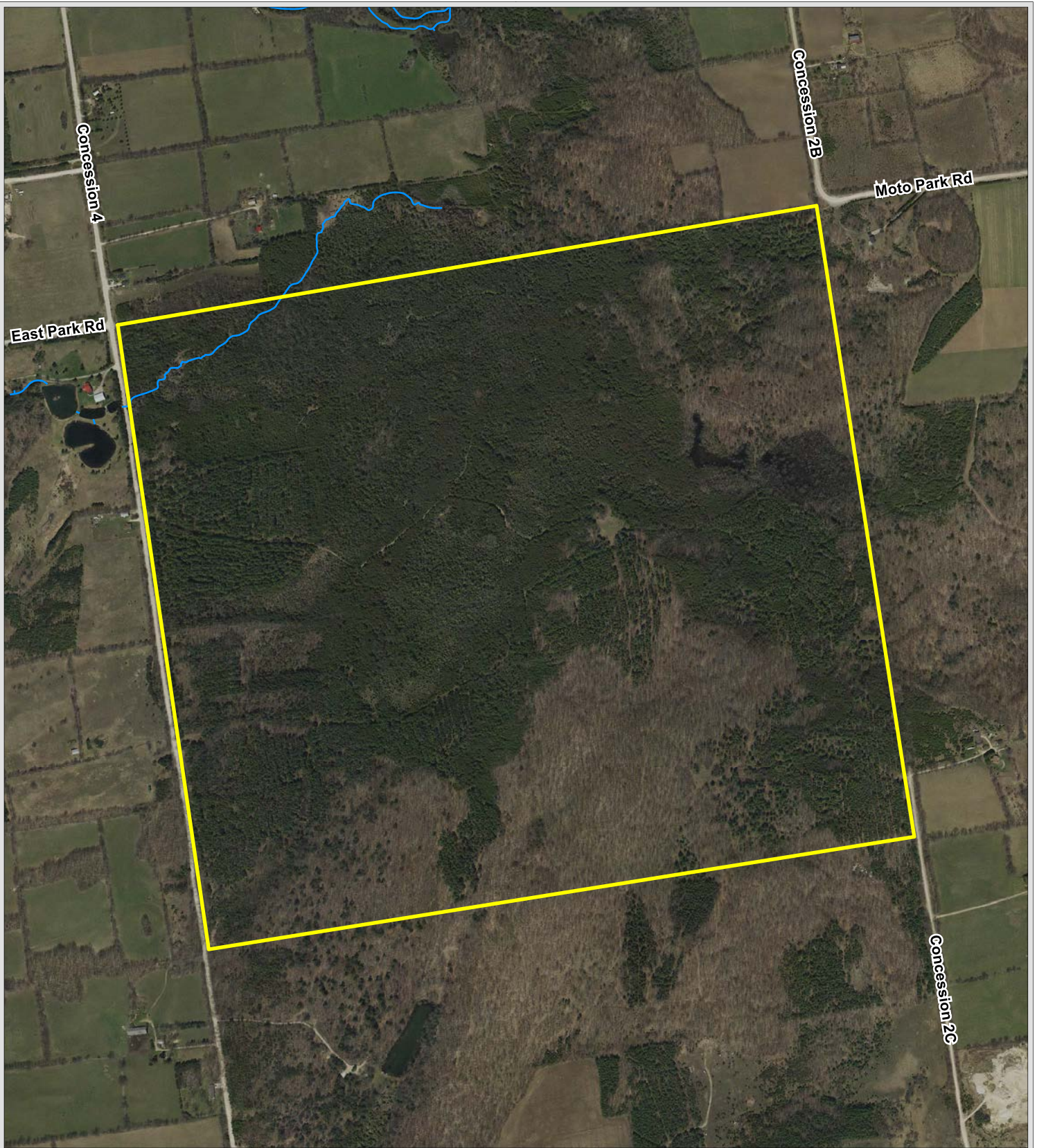
UTM Zone 17N, NAD 83  
0 100 m  
1:4000

The included mapping has been compiled from various sources and is for information purposes only. Saugeen Valley Conservation Authority (SVCA) is not responsible for, and cannot guarantee, the accuracy of all the information contained within the map.

Produced by SVCA and includes material ©[2018] of the Queen's Printer for Ontario. All Rights Reserved. [2018] May Not be Reproduced without Permission. THIS IS NOT A PLAN OF SURVEY.

This mapping contains products of the South Western Ontario Orthophotography Project 2015 (SWOOP2015). These images were taken in 2015 at 20cm resolution by Fugro GeoServices. They are the property of Saugeen Valley Conservation Authority ©2018.

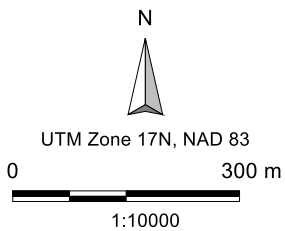






The included mapping has been compiled from various sources and is for information purposes only. Saugeen Valley Conservation Authority (SVCA) is not responsible for, and cannot guarantee, the accuracy of all the information contained within the map.

Produced by SVCA and includes material ©[2018] of the Queen's Printer for Ontario. All Rights Reserved. [2018] May Not be Reproduced without Permission. THIS IS NOT A PLAN OF SURVEY.

This mapping contains products of the South Western Ontario Orthophotography Project 2015 (SWOOP2015). These images were taken in 2015 at 20cm resolution by Fugro GeoServices. They are the property of Saugeen Valley Conservation Authority ©2018.



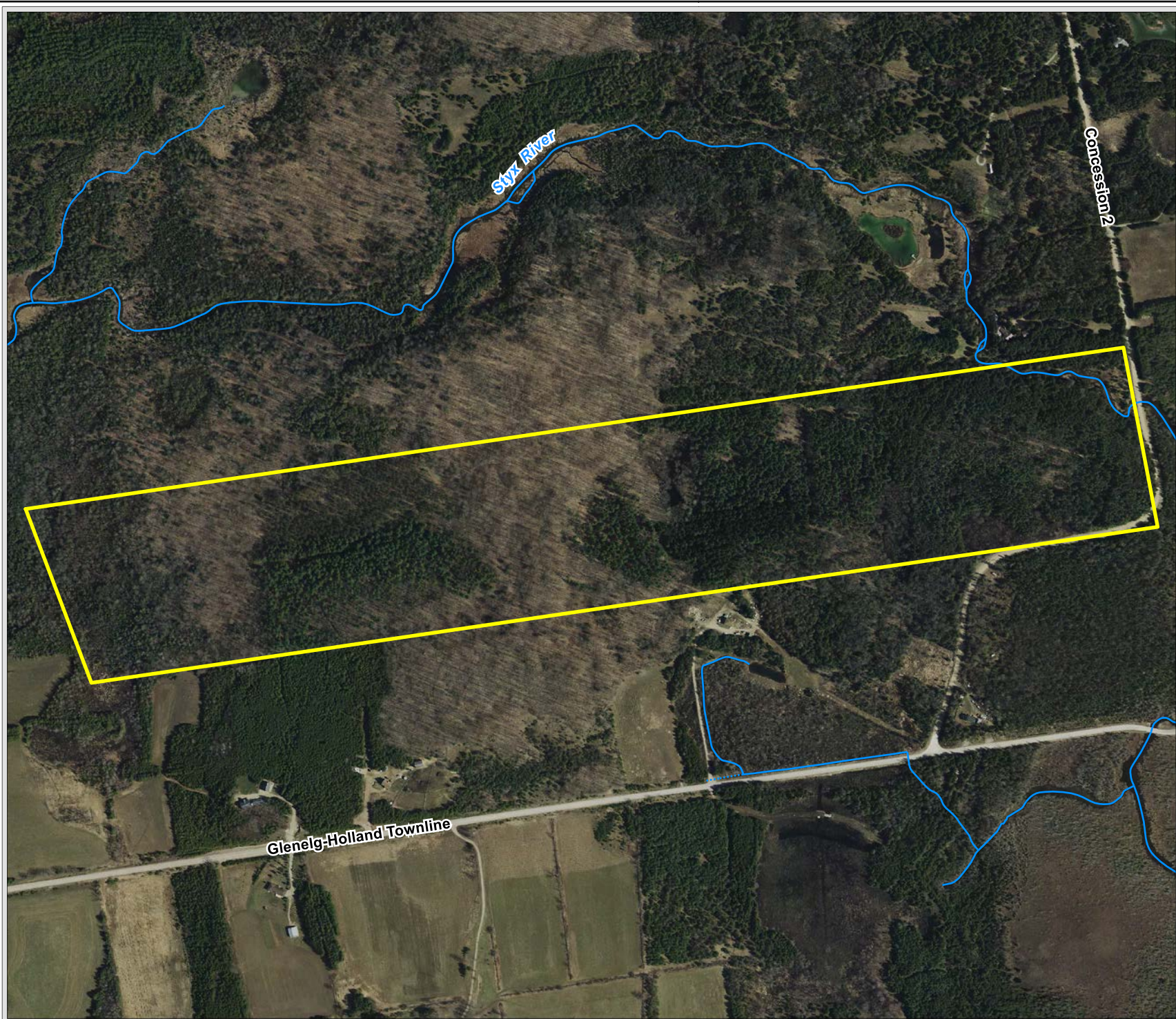
**Legend**

-  Permanent Watercourse
-  Tract 42-320-15

**Tract 42-320-15**

**2015  
Orthophotography**





**Tract 42-360-05**

**2015  
Orthophotography**

**Legend**

- - - - Intermittent Watercourse
- Permanent Watercourse
- Tract 42-360-05



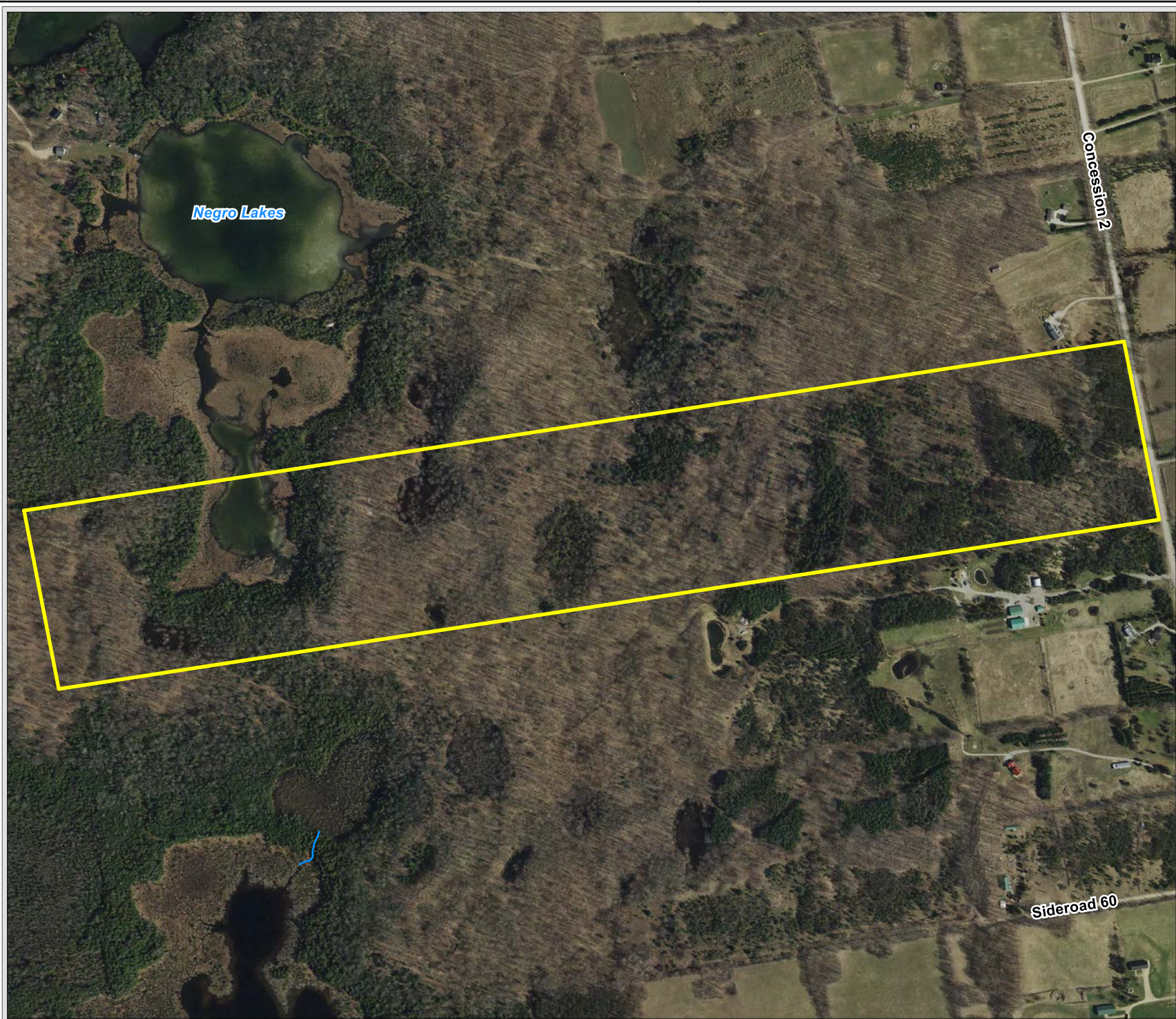
UTM Zone 17N, NAD 83  
 0  200 m  
 1:7500

The included mapping has been compiled from various sources and is for information purposes only. Saugeen Valley Conservation Authority (SVCA) is not responsible for, and cannot guarantee, the accuracy of all the information contained within the map.

Produced by SVCA and includes material ©[2018] of the Queen's Printer for Ontario. All Rights Reserved. [2018] May Not be Reproduced without Permission. THIS IS NOT A PLAN OF SURVEY.

This mapping contains products of the South Western Ontario Orthophotography Project 2015 (SWOOP2015). These images were taken in 2015 at 20cm resolution by Fugro GeoServices. They are the property of Saugeen Valley Conservation Authority ©2018.







**Tract 42-360-10**

**2015  
Orthophotography**

**Legend**

-  Permanent Watercourse
-  Tract 42-360-10



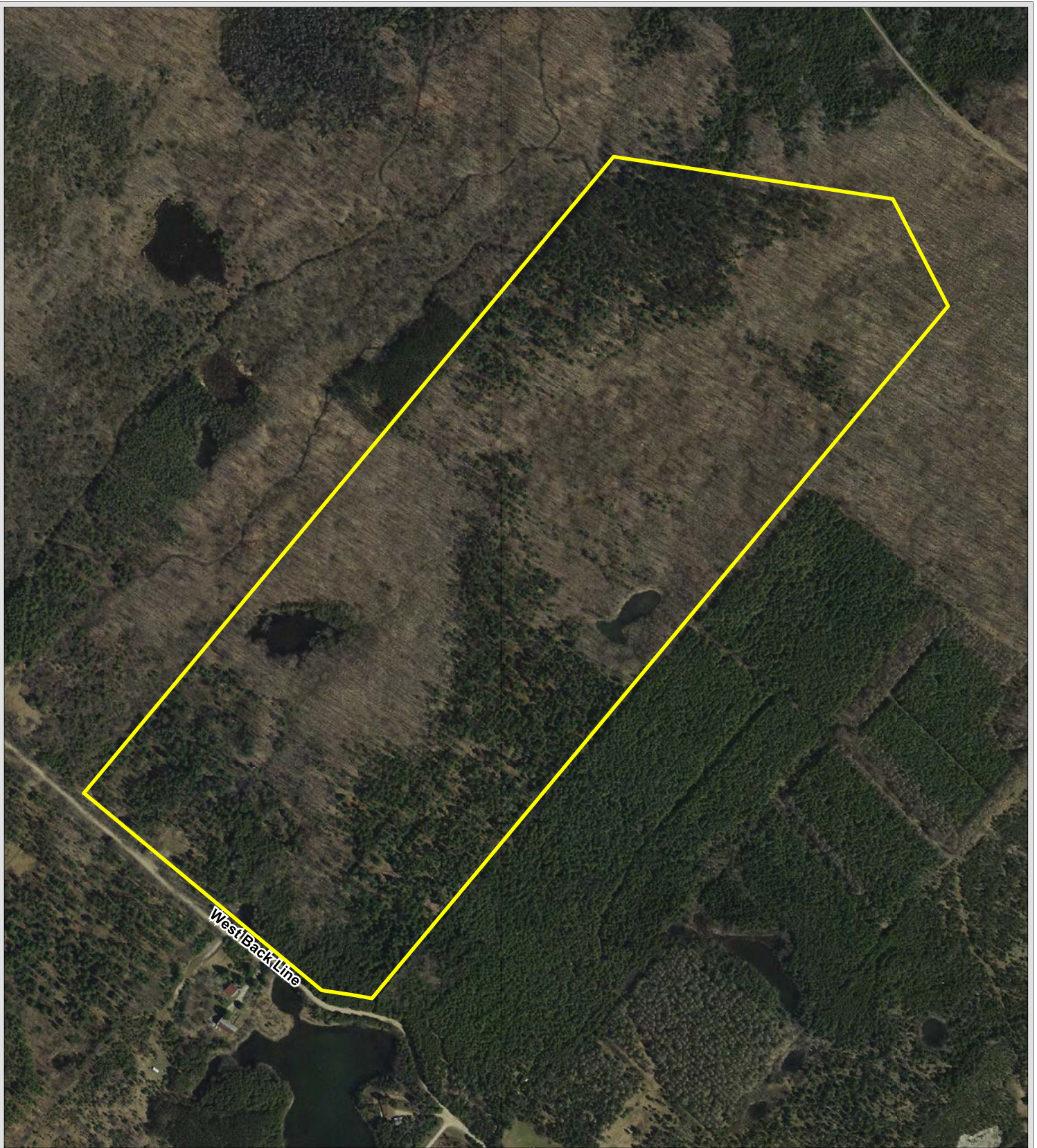
UTM Zone 17N, NAD 83  
 0 200 m  
 1:7500

The included mapping has been compiled from various sources and is for information purposes only. Saugeen Valley Conservation Authority (SVCA) is not responsible for, and cannot guarantee, the accuracy of all the information contained within the map.

Produced by SVCA and includes material ©[2018] of the Queen's Printer for Ontario. All Rights Reserved. [2018] May Not be Reproduced without Permission. THIS IS NOT A PLAN OF SURVEY.

This mapping contains products of the South Western Ontario Orthophotography Project 2015 (SWOOP2015). These images were taken in 2015 at 20cm resolution by Fugro GeoServices. They are the property of Saugeen Valley Conservation Authority ©2018.

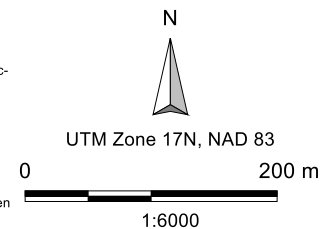





The included mapping has been compiled from various sources and is for information purposes only. Saugeen Valley Conservation Authority (SVCA) is not responsible for, and cannot guarantee, the accuracy of all the information contained within the map.

Produced by SVCA and includes material ©[2018] of the Queen's Printer for Ontario. All Rights Reserved. [2018] May Not be Reproduced without Permission. THIS IS NOT A PLAN OF SURVEY.

This mapping contains products of the South Western Ontario Orthophotography Project 2015 (SWOOP2015). These images were taken in 2015 at 20cm resolution by Fugro GeoServices. They are the property of Saugeen Valley Conservation Authority ©2018.



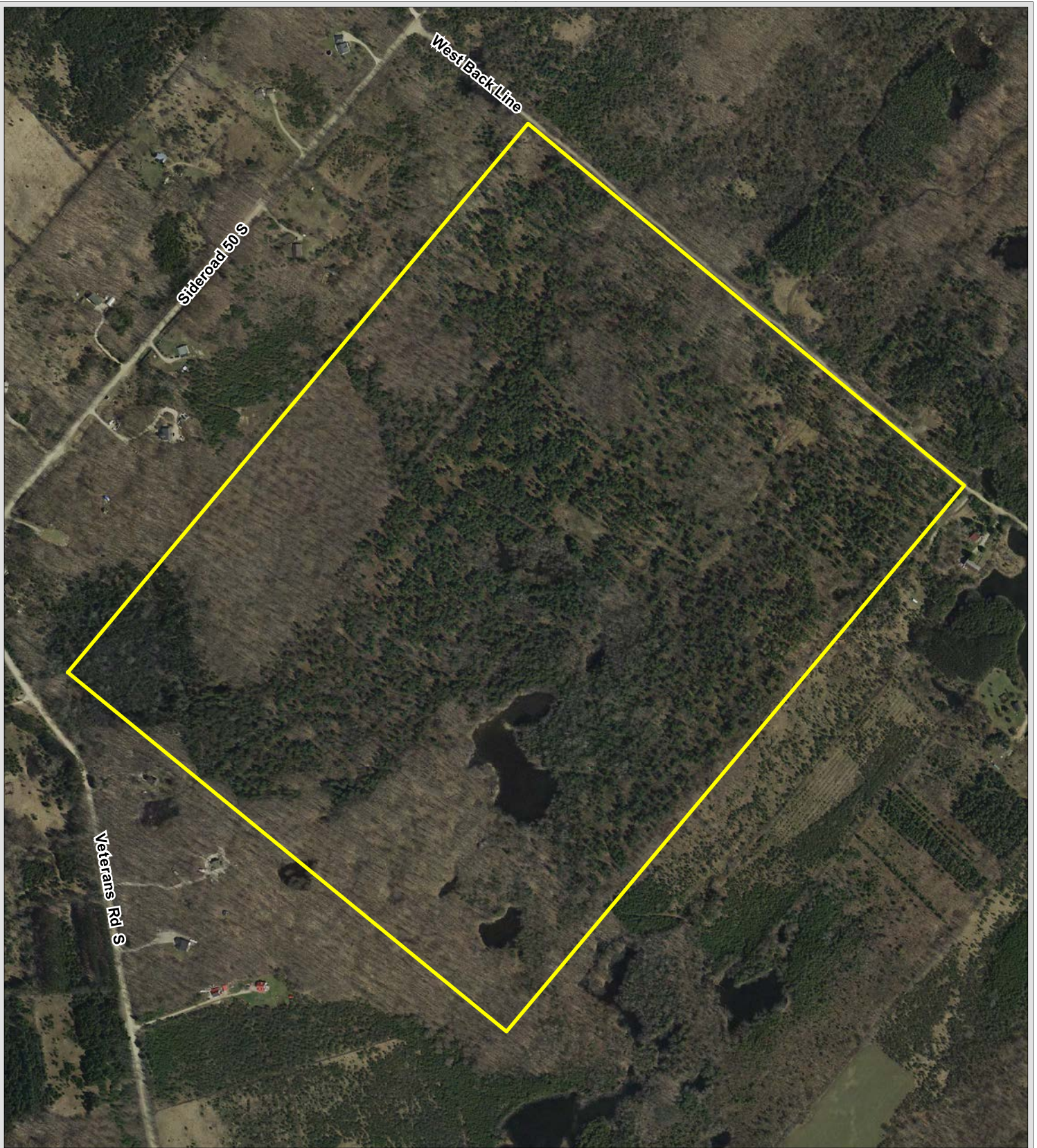
**Legend**

 Tract 42-360-15

**Tract 42-360-15**

**2015  
Orthophotography**

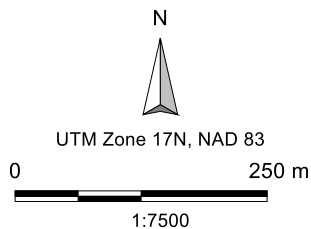





The included mapping has been compiled from various sources and is for information purposes only. Saugeen Valley Conservation Authority (SVCA) is not responsible for, and cannot guarantee, the accuracy of all the information contained within the map.

Produced by SVCA and includes material ©[2018] of the Queen's Printer for Ontario. All Rights Reserved. [2018] May Not be Reproduced without Permission. THIS IS NOT A PLAN OF SURVEY.

This mapping contains products of the South Western Ontario Orthophotography Project 2015 (SWOOP2015). These images were taken in 2015 at 20cm resolution by Fugro GeoServices. They are the property of Saugeen Valley Conservation Authority ©2018.



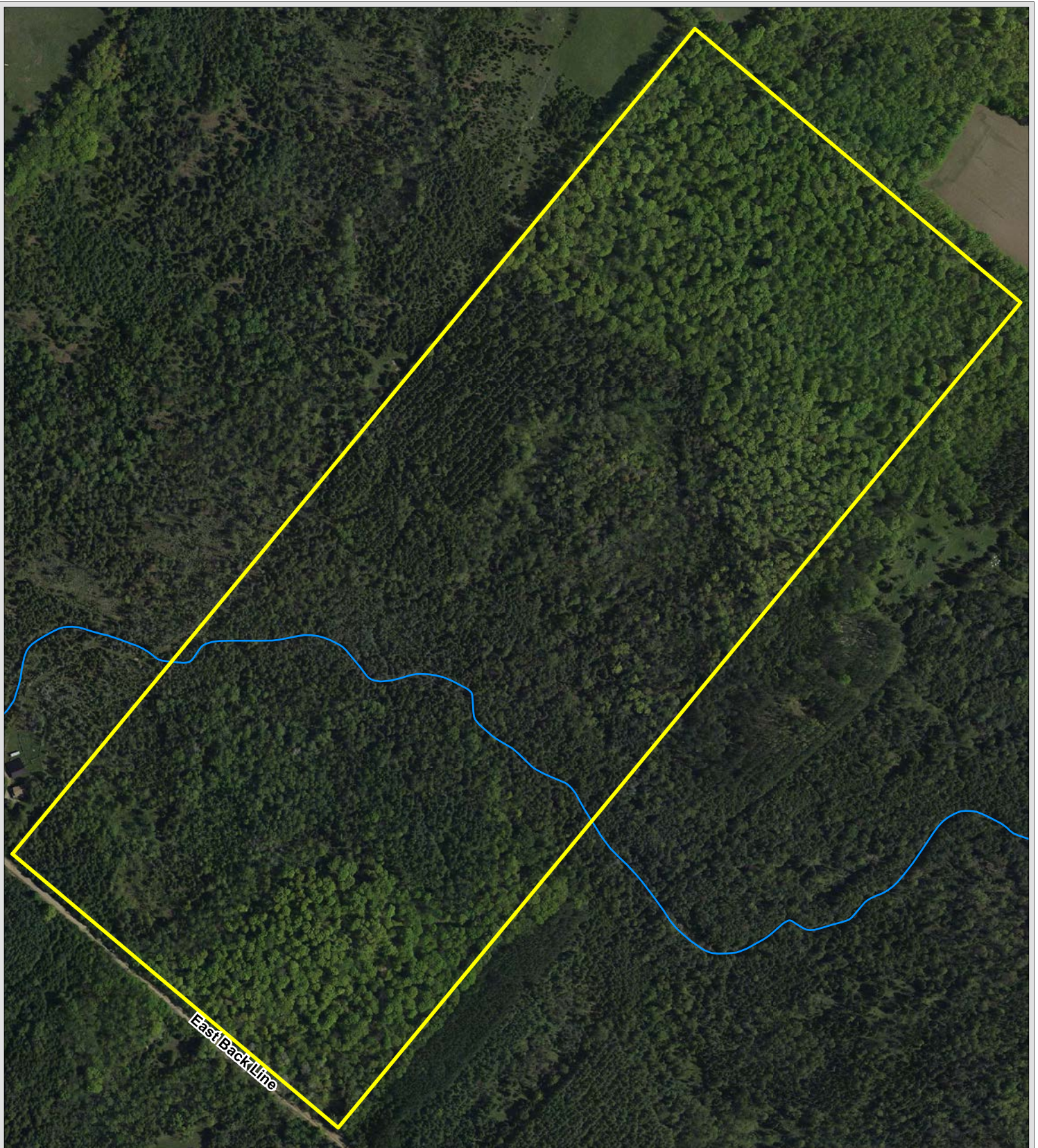
**Legend**

 Tract 42-360-20

**Tract 42-360-20**

**2015  
Orthophotography**





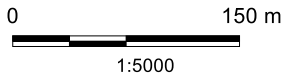
The included mapping has been compiled from various sources and is for information purposes only. Saugeen Valley Conservation Authority (SVCA) is not responsible for, and cannot guarantee, the accuracy of all the information contained within the map.

Produced by SVCA and includes material ©[2018] of the Queen's Printer for Ontario. All Rights Reserved. [2018] May Not be Reproduced without Permission. THIS IS NOT A PLAN OF SURVEY.



This mapping contains products of the South Western Ontario Orthophotography Project 2015 (SWOOP2015). These images were taken in 2015 at 20cm resolution by Fugro GeoServices. They are the property of Saugeen Valley Conservation Authority ©2018.



UTM Zone 17N, NAD 83



**Legend**

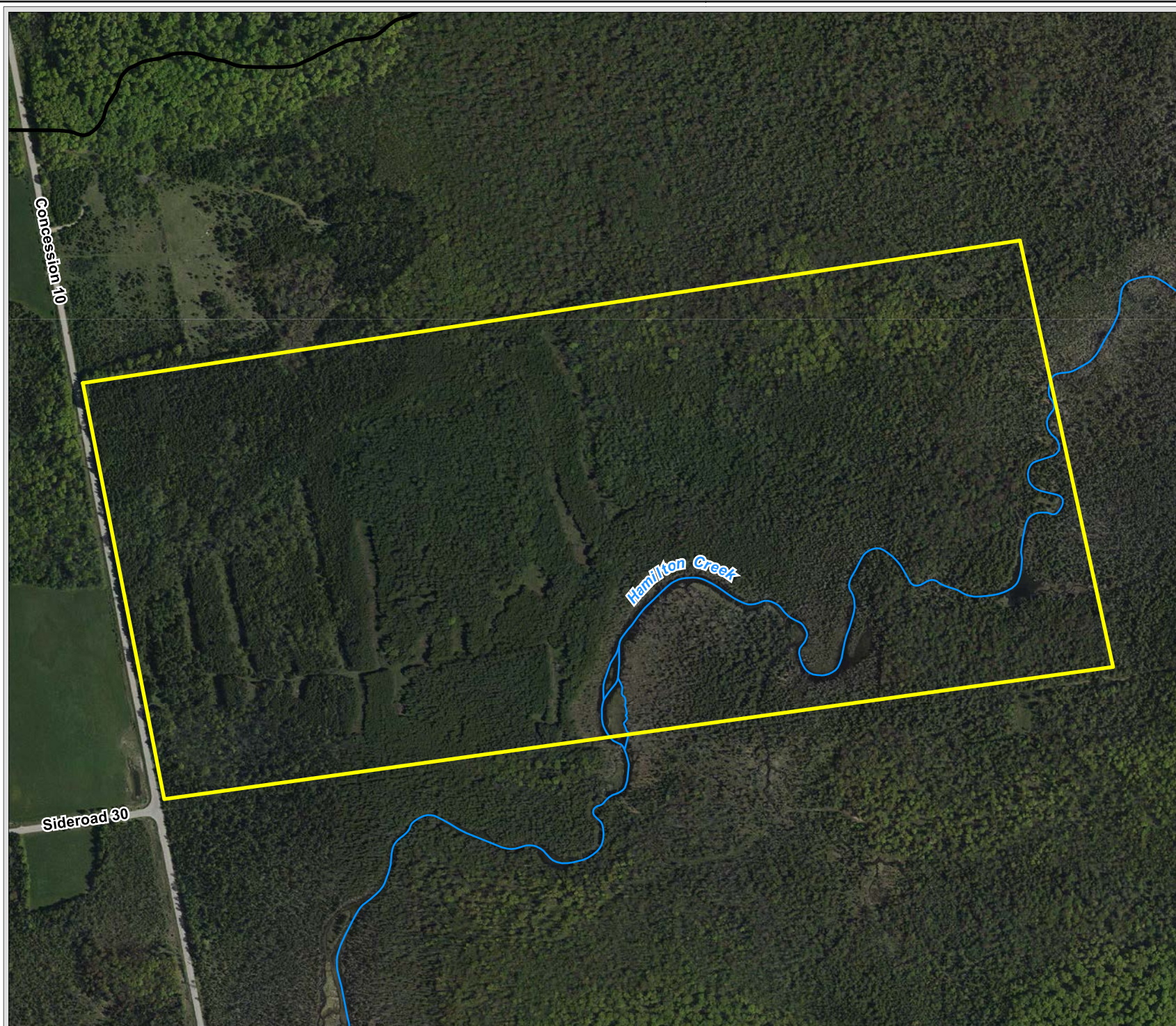
-  Permanent Watercourse
-  Tract 42-360-25

**Tract 42-360-25**

**2015  
Orthophotography**










**Tract 42-360-30**

**2015  
Orthophotography**

**Legend**

-  Permanent Watercourse
-  Tract 42-360-30
-  SVCA Boundary

N



UTM Zone 17N, NAD 83

0 200 m



1:7500

The included mapping has been compiled from various sources and is for information purposes only. Saugeen Valley Conservation Authority (SVCA) is not responsible for, and cannot guarantee, the accuracy of all the information contained within the map.

Produced by SVCA and includes material ©[2018] of the Queen's Printer for Ontario. All Rights Reserved. [2018] May Not be Reproduced without Permission. THIS IS NOT A PLAN OF SURVEY.

This mapping contains products of the South Western Ontario Orthophotography Project 2015 (SWOOP2015). These images were taken in 2015 at 20cm resolution by Fugro GeoServices. They are the property of Saugeen Valley Conservation Authority ©2018.

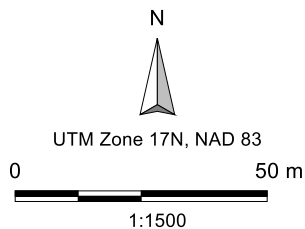




The included mapping has been compiled from various sources and is for information purposes only. Saugeen Valley Conservation Authority (SVCA) is not responsible for, and cannot guarantee, the accuracy of all the information contained within the map.

Produced by SVCA and includes material ©[2018] of the Queen's Printer for Ontario. All Rights Reserved. [2018] May Not be Reproduced without Permission. THIS IS NOT A PLAN OF SURVEY.

This mapping contains products of the South Western Ontario Orthophotography Project 2015 (SWOOP2015). These images were taken in 2015 at 20cm resolution by Fugro GeoServices. They are the property of Saugeen Valley Conservation Authority ©2018.

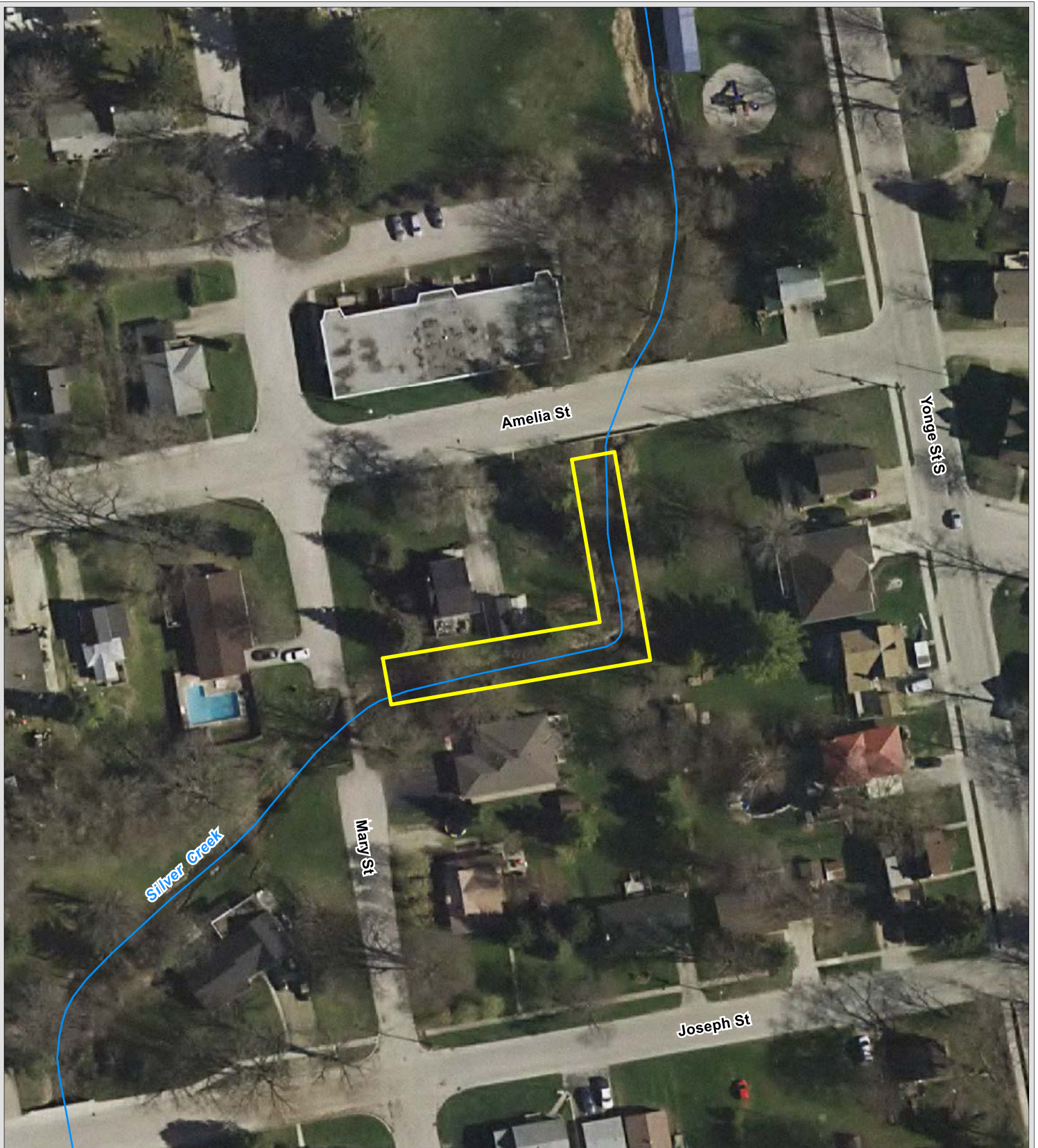


**Legend**

- ..... Intermittent Watercourse
- Permanent Watercourse
- Varney Conservation Area

**Varney  
Conservation Area**  
2015  
Orthophotography

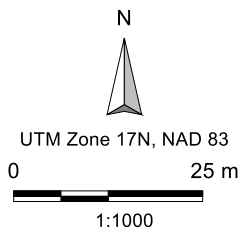




The included mapping has been compiled from various sources and is for information purposes only. Saugeen Valley Conservation Authority (SVCA) is not responsible for, and cannot guarantee, the accuracy of all the information contained within the map.

Produced by SVCA and includes material ©[2018] of the Queen's Printer for Ontario. All Rights Reserved. [2018] May Not be Reproduced without Permission. THIS IS NOT A PLAN OF SURVEY.

This mapping contains products of the South Western Ontario Orthophotography Project 2015 (SWOOP2015). These images were taken in 2015 at 20cm resolution by Fugro GeoServices. They are the property of Saugeen Valley Conservation Authority ©2018.




**Legend**

- Permanent Watercourse
- Walkerton  
(approximate boundary - August 2015)

**Walkerton**

**2015  
Orthophotography**





The included mapping has been compiled from various sources and is for information purposes only. Saugeen Valley Conservation Authority (SVCA) is not responsible for, and cannot guarantee, the accuracy of all the information contained within the map.

Produced by SVCA and includes material ©[2018] of the Queen's Printer for Ontario. All Rights Reserved. [2018] May Not be Reproduced without Permission. THIS IS NOT A PLAN OF SURVEY.

This mapping contains products of the South Western Ontario Orthophotography Project 2015 (SWOOP2015). These images were taken in 2015 at 20cm resolution by Fugro GeoServices. They are the property of Saugeen Valley Conservation Authority ©2018.



UTM Zone 17N, NAD 83  
 0 25 m  
 1:1000

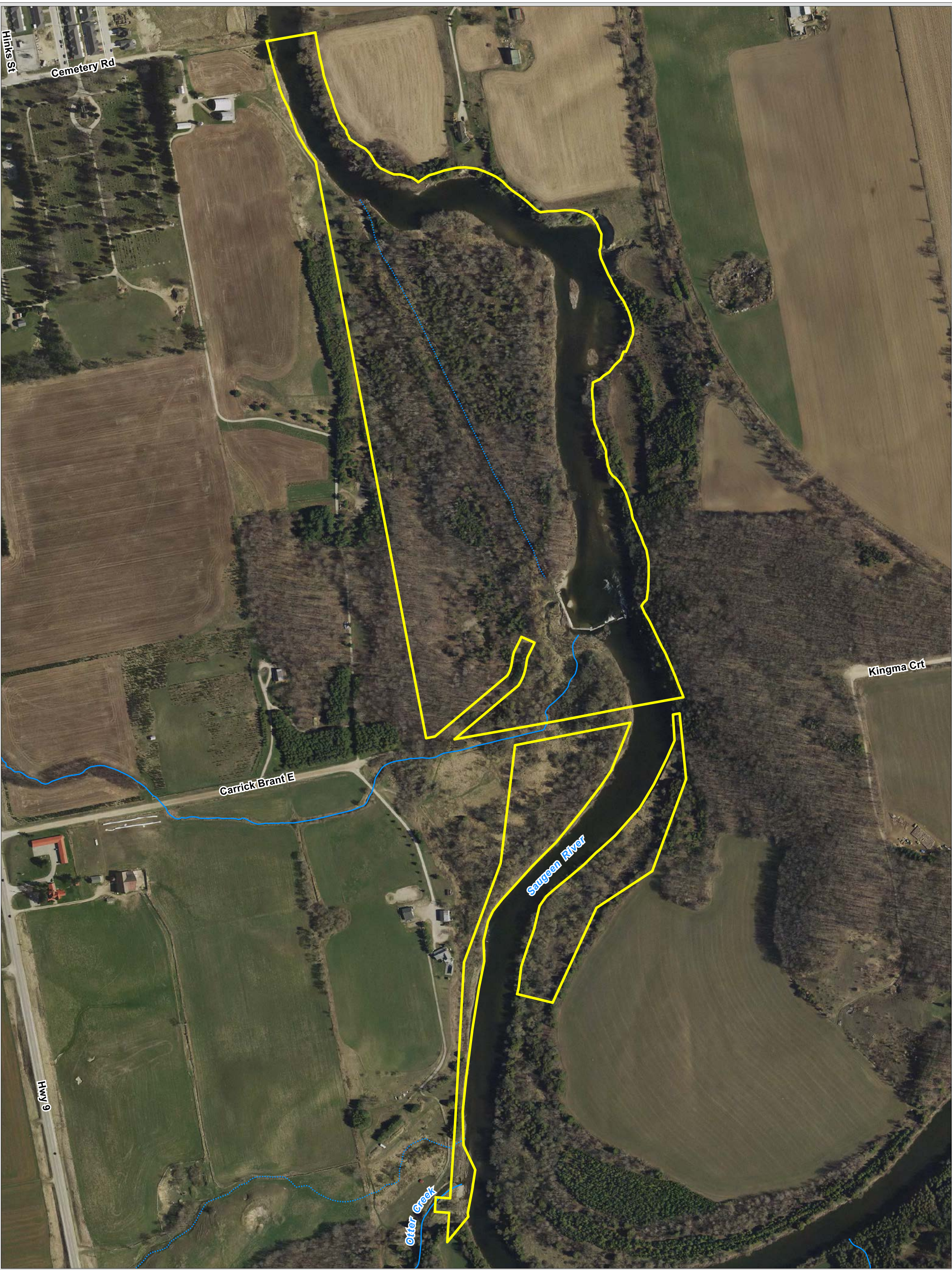
**Legend**

 Walkerton 2

**Walkerton 2**

**2015  
 Orthophotography**

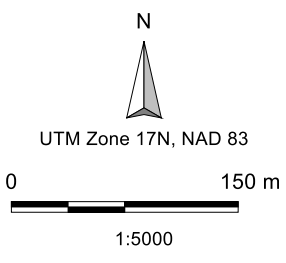




The included mapping has been compiled from various sources and is for information purposes only. Saugeen Valley Conservation Authority (SVCA) is not responsible for, and cannot guarantee, the accuracy of all the information contained within the map.

Produced by SVCA and includes material ©[2018] of the Queen's Printer for Ontario. All Rights Reserved. [2018] May Not be Reproduced without Permission. THIS IS NOT A PLAN OF SURVEY.

This mapping contains products of the South Western Ontario Orthophotography Project 2015 (SWOOP2015). These images were taken in 2015 at 20cm resolution by Fugro GeoServices. They are the property of Saugeen Valley Conservation Authority ©2018.



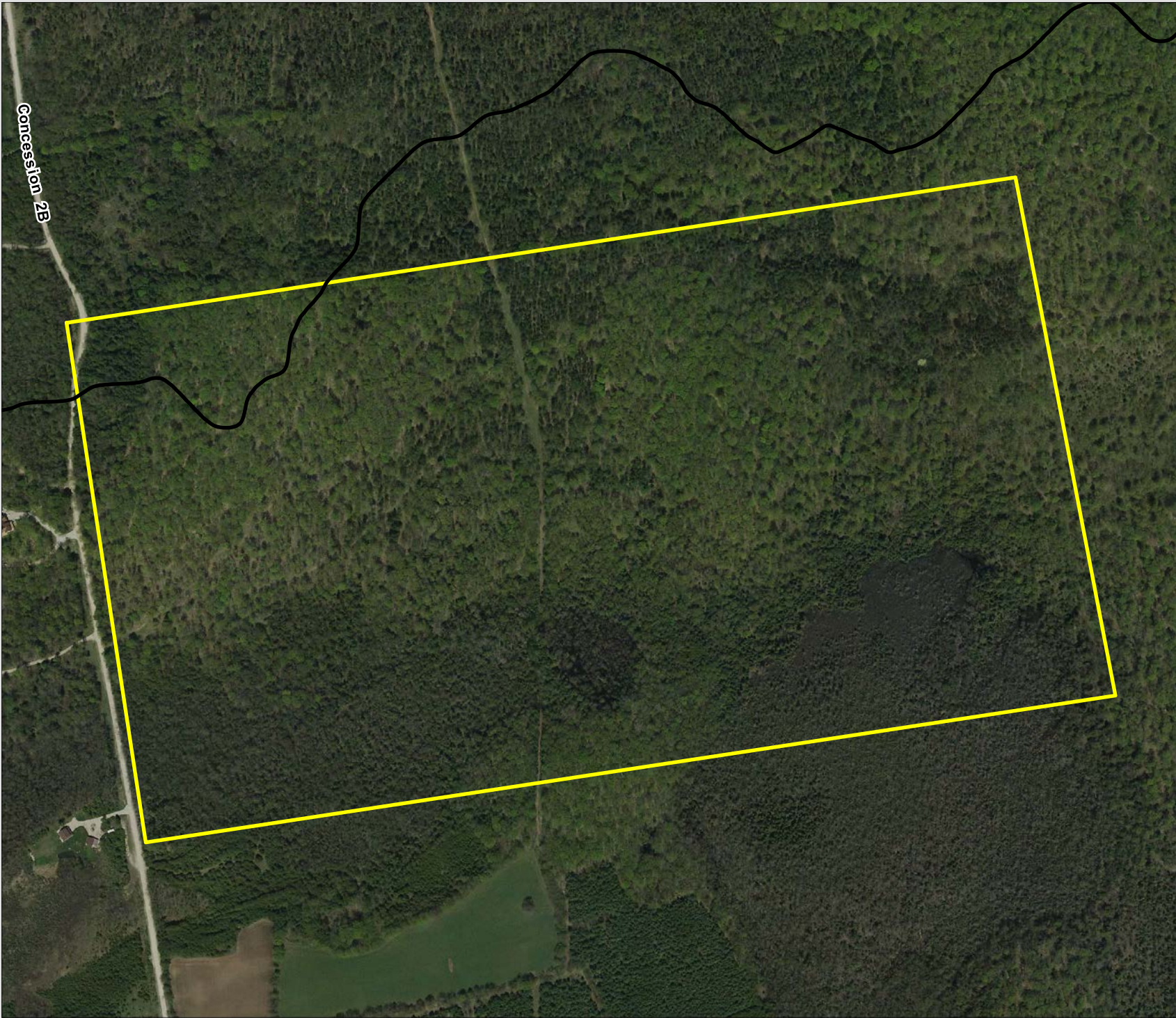
**Legend**

- ..... Intermittent Watercourse
- Permanent Watercourse
- Walkerton HEPC Property (Tract 41-340-10)

**Walkerton HEPC  
Property  
Tract 41-340-10**

**2015  
Orthophotography**







# Williamsford

## 2015 Orthophotography

### Legend

-  Williamsford
-  SVCA Boundary



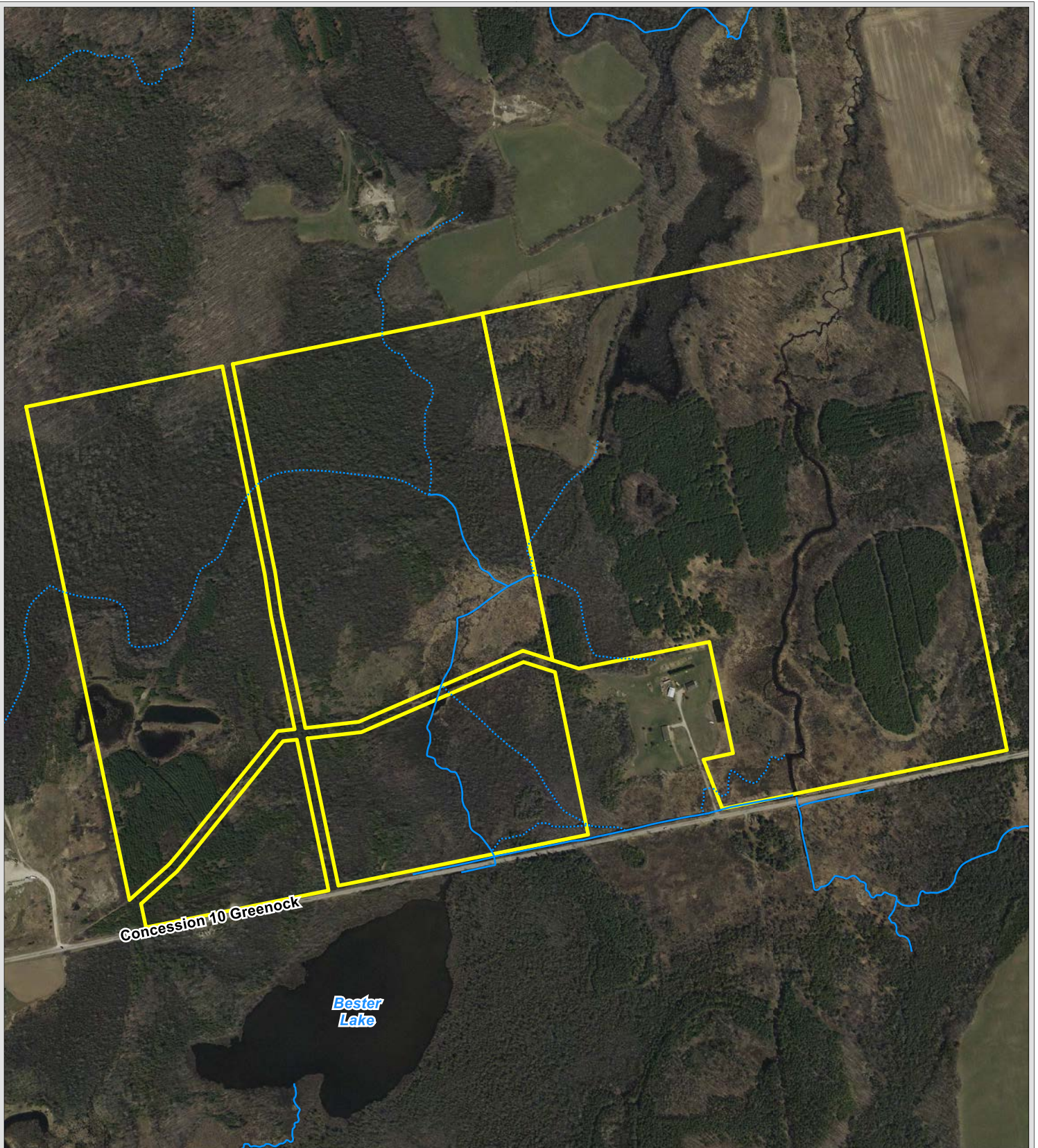
UTM Zone 17N, NAD 83  
 0 150 m  
 1:6000

The included mapping has been compiled from various sources and is for information purposes only. Saugeen Valley Conservation Authority (SVCA) is not responsible for, and cannot guarantee, the accuracy of all the information contained within the map.

Produced by SVCA and includes material ©[2018] of the Queen's Printer for Ontario. All Rights Reserved. [2018] May Not be Reproduced without Permission. THIS IS NOT A PLAN OF SURVEY.

This mapping contains products of the South Western Ontario Orthophotography Project 2015 (SWOOP2015). These images were taken in 2015 at 20cm resolution by Fugro GeoServices. They are the property of Saugeen Valley Conservation Authority ©2018.

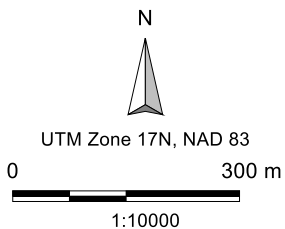




The included mapping has been compiled from various sources and is for information purposes only. Saugeen Valley Conservation Authority (SVCA) is not responsible for, and cannot guarantee, the accuracy of all the information contained within the map.

Produced by SVCA and includes material ©[2018] of the Queen's Printer for Ontario. All Rights Reserved. [2018] May Not be Reproduced without Permission. THIS IS NOT A PLAN OF SURVEY.

This mapping contains products of the South Western Ontario Orthophotography Project 2015 (SWOOP2015). These images were taken in 2015 at 20cm resolution by Fugro GeoServices. They are the property of Saugeen Valley Conservation Authority ©2018.



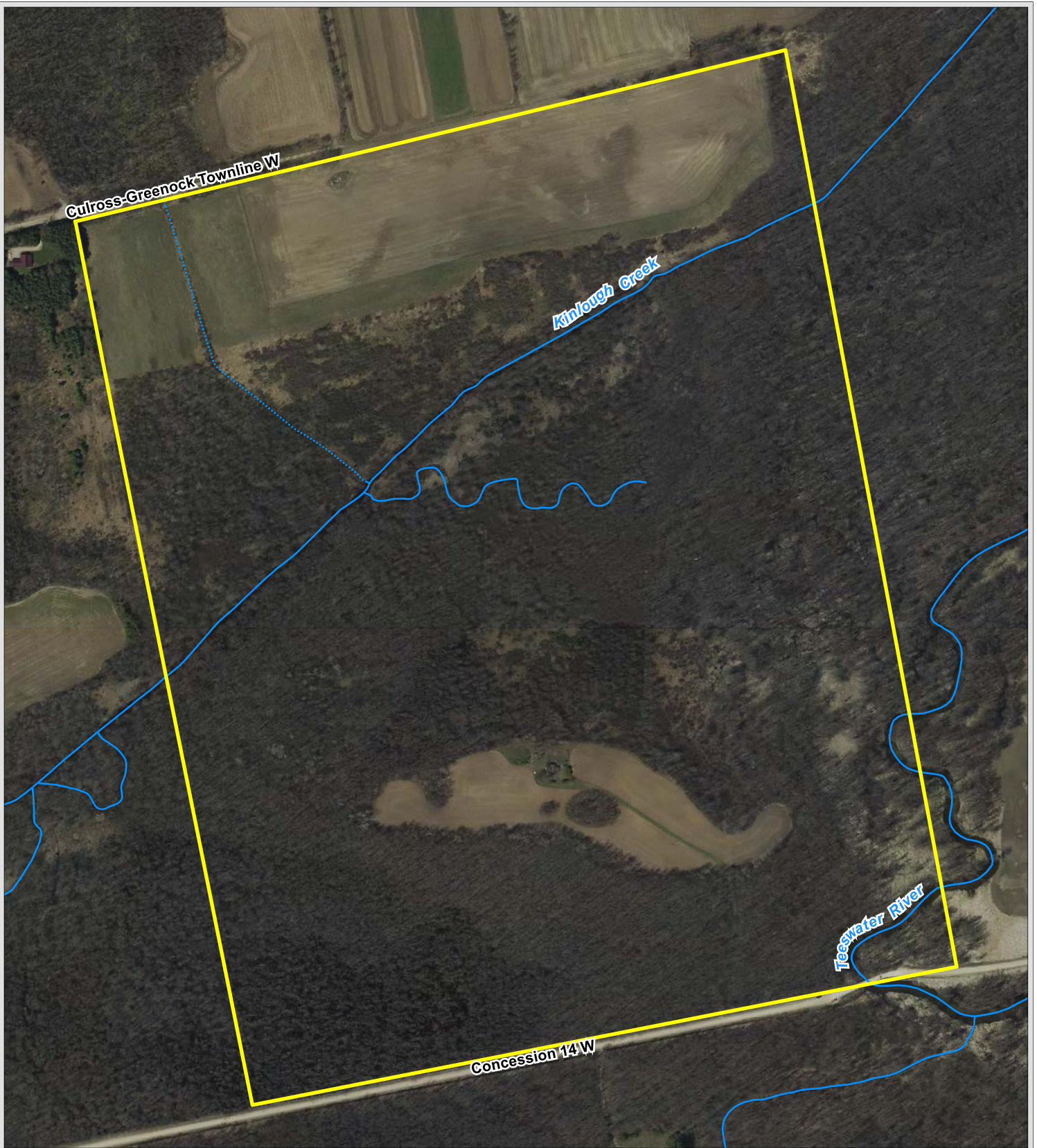
**Legend**

- ..... Intermittent Watercourse
- Permanent Watercourse
- Willie Property (Tract 41-310-95)

**Willie Property  
Tract 41-310-95**

**2015  
Orthophotography**

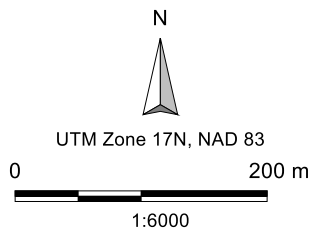




The included mapping has been compiled from various sources and is for information purposes only. Saugeen Valley Conservation Authority (SVCA) is not responsible for, and cannot guarantee, the accuracy of all the information contained within the map.

Produced by SVCA and includes material ©[2018] of the Queen's Printer for Ontario. All Rights Reserved. [2018] May Not be Reproduced without Permission. THIS IS NOT A PLAN OF SURVEY.

This mapping contains products of the South Western Ontario Orthophotography Project 2015 (SWOOP2015). These images were taken in 2015 at 20cm resolution by Fugro GeoServices. They are the property of Saugeen Valley Conservation Authority ©2018.



**Legend**

- Intermittent Watercourse
- Permanent Watercourse
- Woods Property

**Woods Property**

2015  
Orthophotography

