










**Trail Difficulty**

- Beginner
- Intermediate
- Advanced


**LEGEND**

-  Bridge/boardwalk
-  Intermittent Watercourse
-  Watercourse
-  Road
-  Internal Road
-  Gatehouse
-  SVCA Property Boundary
-  Waterbody
-  Dam

**TRAIL LEGEND**

Cedar Trail	0.7 km	12 min
McManus Trail	0.9 km	20 min
Gunpit Trail	0.9 km	20 min
Riverview Trail	1.4 km	25 min
Middle Dam Trail	1.0 km	25 min

Riverview and Middle Dam Trail 2.4 km (40 min) from Campground to Town of Durham (Hwy 6) one way.

 Gates to walk across the dams may be locked and can not be walked across when closed.

